

***GERT JAN BESTEBREURTJE
RARE BOOKS***



***CATALOGUE 252 – PRIMARY SOURCES FOR THE
HISTORY OF THE DUTCH OVERSEAS***

***GERT JAN BESTEBREURTJE
RARE BOOKS***

Langendijk 8, 4132 AK Vianen

The Netherlands

Telephone +31 - (0)347 - 322548

E-mail:

info@gertjanbestebreurtje.com

Visit our Web-page at

<http://www.gertjanbestebreurtje.com>



***CATALOGUE 252 – PRIMARY SOURCES FOR
THE HISTORY OF THE DUTCH OVERSEAS***


The Dutch colonial empire comprised the overseas territories and trading posts controlled and administered by Dutch chartered companies, mainly the Dutch East India Company (VOC – 1602 - 1796) and the Dutch West India Company (WIC – 1621 - 1791) until the Batavian Revolution in 1795 and after 1815 by the modern kingdom of the Netherlands.

Please note that all prices are in euros, for customers within the European Community VAT will be added to the prices.

Cover illustration no. 182 **SHIPYARD KATTENBURG.**
s'Lants zee-magazyn en scheeps-timmerwerf. (Amsterdam, 1726).

Engraving by Joseph Mulder. Ca. 26 x 33,5 cm.





- 1 **ANTHONISZ, R.G.** Report on the Dutch records in the Government Archives at Colombo. With appendices. Colombo, H.C. Cottle, 1907. Original printed wrappers with decorative border. With folding plate, folding plan of fort of Colombo in 1751 and 6 facsimiles. (6),138 pp. - *Rare*. € 95,00



- 2 **ASAERT, G., Ph.M. BOSSCHER, J.R. BRUIJN, W.J. van HOBOKEN. (Red.)**. Maritieme geschiedenis der Nederlanden. Bussum, De Boer Maritiem, (1976-78). 4 volumes. Folio. Cloth, with dust-jacket. Profusely illustrated (some in colours). 369; 389; 434; 398 pp. € 75,00

Standard work. - A fine set.



- 3 **BALK, G.L. & F.E.Ch. HOSTE.** Inventaris van de kaarten en tekeningen van het Ministerie van Koloniën (1702) 1814-1963. Redaktie en inleiding K.Zandvliet. 's Gravenhage, Algemeen Rijksarchief, 1993. Folio. Wrappers. LIII, 344 pp. € 45,00




- 4 **BASTIN, John & Bea BROMMER.** Nineteenth century prints and illustrated books of Indonesia with particular reference to the print collection of the Tropenmuseum, Amsterdam. A descriptive bibliography. Utrecht, Het Spectrum, (1979). Large 8vo. Cloth, with dust-jacket. With 400 illustrations (100 in colours). (14), 386 pp. € 175,00

A lavishly produced standard bibliography discussing the extensive range of prints and illustrated books of Indonesia published in the Netherlands, the United Kingdom and Indonesia during the nineteenth century.

- 5 **BATAVIA.** Batavia als handels-, industrie- en woonstad, samengesteld in opdracht van de stadsgemeente Batavia. Batavia as a commercial, industrial and



residential center written for the municipality of Batavia. Batavia, Amsterdam, G. Kolff & Co., (1937). 8vo. Cloth. With many plates and photographic illustrations. 303 pp. € 65,00




6 **BATAVIA.** Catalogus van de tentoonstelling ter herdenking van het 300-jarig bestaan van Batavia, gehouden in het Stedelijk Museum. Amsterdam, J.H. de Bussy, 1919. Wrappers (spine dam.). VII,258 pp. € 65,00

A very important exhibition catalogue published on the occasion of the 300th anniversary of the town of Batavia. Listing together 1074 pieces with extensive bibliographic descriptions of paintings, prints and books relating to the history of Batavia.



7 **BAX, Dirk & Cornelis KOEMAN.** Argitektoniese skoonheid in Kaapstad se kompanjies tuin 1777 - 1805. With a summary in English. Kaapstad, Tafelberg-Uitgewers, 1963. Oblong 8vo. Cloth, lettered in gilt. With 41 illustrations and plates. 112 pp. € 45,00

With a summary in English. An interesting and scarce account of the Company Gardens and their development.




8 **BENJAMINS, H.D. & J.F. SNELLEMAN.** Encyclopaedie van Nederlandsch West-Indië. 's Gravenhage, Martinus Nijhoff & Leiden, E.J. Brill, 1914-1917. Original cloth with gilt coat of arms on front board (spine discoloured and sl. dam.). With 3 coloured maps of the Dutch Antilles and Suriname. X,782 pp. € 125,00

First edition. - Encyclopaedia of the Dutch West-Indian territories: Antilles and Suriname.



- 9 **BENNETT, George Fletcher.** Early architecture of Delaware. Introduction and text by J.L. Copeland. Wilmington, Historical Press, New York, Carl. T. Waugh & Co., (1932). 4to. Decorated cloth. With numerous photographic illustrations, measured drawings and profils. 213 pp. € 95,00

1200 numbered copies printed. - Showing the influence of successive Dutch, Swedish, and English colonization between 1660 and 1840.



- 10 **BONKE, Hans, Robert PARTHESIUS, Christine van der PIJL-KETEL. (Ed.).** Artefacts catalogue *Avondster* site 1998-2004. The Anglo-Dutch East-Indiaman that was wrecked twice in Ceylon. Contributions by Ranjith & Nayana Bandara, Menno Leenstra, Darshani Samanthilaka. (Leiden), Centre for International Heritage Activities, 2007. 8vo. Wrappers. With many coloured illustrations. 273 pp. € 65,00

The *Avondster* was a 17th century British East Indiaman captured by the Dutch and used by the Dutch East India Company (VOC) in its Asian trade until it was wrecked in Galle harbour in 1659.




- 11 **BOOGAART, E. van den, H.R. HOETINK & P.J.P. WHITEHEAD (Eds.).** Johan Maurits van Nassau-Siegen 1604-1679. A humanist prince in Europe and Brazil. Essays on the occasion of the tercentenary of his death. The Hague, The Johan Maurits van Nassau Stichting, 1979. Folio. Cloth. With frontispiece, 16 coloured plates, and 206 illustrations. 538 pp. € 95,00

Fine illustrated work on Maurits the Brazilian, the enlightened Dutch governor-general of Dutch Brazil, with emphasis on the scientific and artistic exploration of Dutch Brazil.



- 12 **BOOGAART, E. van der & F.J. DUPARC. (Red.).** Zo wijd de wereld strekt. Tentoonstelling n.a.v. de 300ste sterfdag van Johan Maurits van Nassau-Siegen op 20 december 1979. Den Haag, Mauritshuis, 1979. 8vo. Wrappers. With many illustrations, several in colours. 286 pp. € 25,00

Exhibition commemorating the 300th anniversary of the death of Dutch Prince Maurits of Nassau (1604-1679). Maurits attempted to establish a sugar industry in Brazil, bringing with him a group of artists, mapmakers, and scientists.



- 13 **BOUDENS, Robrecht.** The catholic church in Ceylon under Dutch rule. Romae, Officium Libri Catholici, 1957. Wrappers. With 2 folding maps. 266 pp. - (*Bibl. Missionalis*).
€ 125,00




- 14 **BREDERODE, Willem van.** Op jacht naar Spaans zilver. Het scheepsjournaal van Willem van Brederode, kapitein der mariniers in de Nassause vloot (1623-1626). (Met inleiding van) A. Doedens en H. Looijesteijn. Hilversum, Verloren, 2008. Boards. With illustrations. 493 pp.
€ 55,00

On April 29, 1623, the Nassau Fleet sailed to the shores of Latin America with the main purpose of intercepting the Spanish silver fleet. From this adventurous voyage around the world, two journals have been handed down: one from the young captain Witte de With and one from the captain of the sea soldiers Willem van Brederode. This latest journal was recently discovered in the Utrecht Archives.



- 15 **BROMMER, Bea. (Red.).** Ik ben eigendom van .. Slavenhandel en plantageleven. Wijk en Aalborg, Pictures Publishers, 1993. 4to. Cloth. With numerous illustrations (several in colours). 144 pp.
€ 45,00

Slave-trade and plantations.



- 16 **BROMMER, Bea.** Batavia in 1627. Wonen en leven in een multiculturele stad. Zutphen, Walburgers, 2022. 4to. Boards. With numerous coloured illustrations and plans. 226 pp.
€ 40,00


In 1619 the Dutch founded a new city, Batavia, on the ruins of the conquered Javanese Jayakarta. This center of the VOC trade in Asia attracted residents from all over the world. On the basis of a special map from 1627, Bea Brommer gives an impression of daily life in

Batavia at that time, with stories from a number of citizens. Brommer discusses in detail the houses in the city and the plantations beyond.




17 **BROMMER, Bea.** *De stadsplattegronden van Batavia 1602-1800.* Alphen a/d Rijn, Canaletto, 1992. Folio. Original cloth. With many illustrations and 14 facsimiles (mainly double page and 1 in colours) on 25 (double-page) leaves, loose as issued, in a portfolio. 88 pp. € 295,00

Survey of the maps of Batavia and a summary of the profiles and views of Batavia rendered from the seaside, made between the founding of the Dutch East India Company (VOC) and 1800, when the Company was dissolved. Text in English and Dutch.



18 **BROMMER, Bea.** *To my dear Pieterneletje.* Grandfather and granddaughter in VOC time, 1710-1720. Leiden, Brill, Hes & De Graaf, 2015. 4to. Cloth, with dust-jacket. With 264 illustrations, many in colours. 384 pp. € 225,00

Describing a ten-year period in the lives of Pieterneletje van Hoorn and her grandfather Willem van Outhoorn, former governor-general of the Dutch East Indies. Eleven years old, Pieterneletje left for Amsterdam and the only contact possible was by mail. Numerous letters have survived and combined with contemporaneous documents, most of them never published before.




19 **BROUWER, C.G.** *Al-Mukha.* Profile of a Yemeni seaport as sketched by servants of the Dutch East India Company (VOC) 1614-1640. Amsterdam, d'Fluyte Rarob, 1997. Wrappers. With 6 maps and 22 plates. 508 pp. € 95,00




20 **BRUIJN, J.R., F.S. GAASTRA and I. SCHÖFFER.** *Dutch-Asiatic shipping in the 17th and 18th centuries.* 's Gravenhage, Martinus Nijhoff, 1979-87. 3 volumes (top of spine vol. II sl. dam.). Cloth. XI,356; XII,768; XII,628 pp. € 325,00

R.G.P. - Standard work on the VOC's trade and shipping. Vol. I Introduction, II Outward voyages 1595-1794, III Homeward voyages 1597-1795.




21 **BRUIJN, Max de & Remco RABEN. (Ed.)**. The world of Jan Brandes, 1743-1808. Drawings of a Dutch traveller in Batavia, Ceylon and Southern Africa. Editorial board An Duits, György Nováky, Peter Sigmond, Wim Vroom, Kees Zandvliet. Amsterdam, Rijksmuseum, 2004. 4to. Cloth, with dust-jacket. With ca. 300 illustrations (many in colour). 542 pp. € 125,00

This clergyman drew what he saw before him and recorded his environment: his family, his house, people on the street, slaves, life aboard the ships of the VOC, and countless plants and animals in Asia and South Africa.



21A **DAM, PIETER van**. Beschryvinge van de Oostindische Compagnie. Uitgegeven door F.W. Stapel en C.W.T. van Boetzelaer van Asperen en Dubbeldam. Herdruk. Den Haag, Martinus Nijhoff, 1976. 7 volumes. Original green cloth. Together 4400 pp. € 395,00

R.G.P. - First published in 1927-1954. - Standard work, based on official documents, of the establishment, organization, activities and policies of the Dutch East India Company (VOC) compiled by Pieter van Dam (1621-1706) advocate of the VOC during the years 1652-1707. He had all kinds of often highly secret documents at his disposal and knew all the ins and outs of the VOC. - *An excellent piece of wok (Coolhaas p.26)*.



22 **CHIJS, Jacobus Anne van der**. De Nederlanders te Jakatra. Uit de bronnen, zoo uitgegevene als niet uitgegevene. Amsterdam, Frederik Muller, 1860. Original printed boards (soiled, spine modern half cloth). XII,264 pp. € 175,00


Werken Koninklijk Instituut voor Taal-, Land- en Volkenkunde. - This work by Van der Chijs (1831-1905) is dealing with the arrival of the Dutch in 1600 until the fall of the town of Jakatra in 1619. It is entirely based on official records. *Cat. KITLV, p.43*.

23 **CHIJS, Jacobus Anne van der**. De stichting der Vereenigde O.I. Compagnie en de maatregelen der Nederlandsche regering betreffende de vaart op Oost-Indië, welke haar voorafgingen. Leyden, P. Engels, 1856. Original printed wrappers with decorative border (spine sl. dam.). (12),175 pp. € 125,00



Thesis. - Van der Chijs outlined the difficulties experienced by the Dutch statesman Johan van Oldenbarneveldt when he wanted to create a single strong general company to replace the numerous weak groups of merchants trading in Asia, and how this led to the extremely complicated organization of the Dutch East India Company (VOC) in 1602.


Cat. NHSM I, p.512; Cat. KITLV p.69.



24 **COEN, Jan Pietersz.** Bescheiden omtrent zijn bedrijf in Indië. Verzameld door H.T. Colenbrander. 's Gravenhage, Martinus Nijhoff, 1919 - 1953. 7 volumes in 8. 8vo. Original blue cloth. With portraits.

€ 795,00

Letters to the directors of the Dutch East India Company (VOC) in Amsterdam written by the fourth governor-general of the East Indies Jan Pieterszoon Coen (1587-1629), the great but disputed founder of the Company's power in Asia and the builder of Batavia. Vol. I contains Coen's letters up to 1623; these are very readable because Coen wrote in an excellent style. Vol. II and III contains his letters to his collaborators in Asia and resolutions taken during his government. Vol. IV contains the judicial verdicts pronounced during his tenure of office, as well as the letters addressed to him by the directors of the Company in Holland. Vol. V presents all the documents which concern his second term of office. Vol. VII (2 parts) contain all the letters from many parts of Asia that had been addressed to Coen, with extensive annotations (*Coolhaas p.40-41*). Not present as always Vol. VI containing his biography. - *A fine ste of a main source.*




25 **COHEN, Julie-Marthe. (Red.).** Joden in de Cariben. Sefardische Joden en Maranen in de kolonisatie en economie van de Nieuwe Wereld (1492-1800). Zutphen, Walburg Pers, 2015. 4to. Pictorial boards. With ca. 100 coloured illustrations. 240 pp.

€ 45,00


Contributions by Jonathan Israel, Wim Klooster, Jaap Jacobs, a.o. dealing with the Jews in the Dutch West Indies from the 17th century.

26 **COHEN, Robert.** Jews in another environment. Surinam in the second half of the eighteenth century. Leiden, E.J. Brill, 1991. Cloth, with dust-jacket. XV,350 pp.

€ 95,00




'The most important Jewish center in the western hemisphere during the 18th century was - 'the great colony' - Surinam. There, Jews formed perhaps the most privileged Jewish community in the world. They were often plantation and slave owners, as well as a sizeable proportion of the white population. They had their own village, with extensive autonomous rights'



27 **COMMELIN, Isaac (Ed.)**. Begin ende voortganch van de Vereenighde Nederlantsche Geoctroyeerde Oost-Indische Compagnie. Amsterdam, 1646. Facsimile edition. Amsterdam, 1969. 4 volumes. Oblong 8vo. Green imitation leather gilt. With ca. 200 maps and plates. € 250,00

First edition published in Amsterdam in 1645. - Contains the journals of 21 navigators to the East and West Indies. Among them are the Arctic discoveries of Heemskerk and Barentsz, the East-India voyages of Houtman, de Keyzer and Van Spilbergen, the circumnavigations by Van Noort, Le Maire, Schouten and Van Spilbergen. It is the most valuable record of exploration during the 16th and 17th century. - *Fine*.


Cf. Tiele 81, Cat. NHSM I, p.105 and Landwehr, VOC, 250.



28 **CORPUS DIPLOMATICUM NEERLANDA-INDICUM**. Verzameling van politieke contracten en verdere verdragen door de Nederlanders in het Oosten gesloten, van privilegebrieven, aan hen verleend, enz. Deel VI 1753-1799. Verzameld en toegelicht door F.W. Stapel.

's Gravenhage, Martinus Nijhoff, 1955. Wrappers. XVI,743 pp. € 125,00

B.K.I. - A collection of political contracts and other treaties concluded by the Dutch with Asian rulers between 1753 and 1799.



29 **CORPUS DIPLOMATICUM NEERLANDO-INDICUM**. Verzameling van politieke contracten en verdere verdragen door de Nederlanders in het Oosten gesloten, van privilegebrieven, aan hen verleend, enz. Deel II: 1650-1675. Uitgegeven en toegelicht door J.E. Heeres.

's Gravenhage, Martinus Nijhoff, 1931. Modern wrappers (original frontwrapper mounted). XXIV,625 pp. € 125,00

B.K.I. - A collection of political contracts and other treaties concluded by the Dutch with Asian rulers between 1650 and 1675.



30 **CURAÇAO.** Gedenkboek Nederland Curaçao 1634-1934. Uitgegeven ter gelegenheid der herdenking van de driehonderdjarige vereniging van Curaçao met Nederland. Amsterdam, J.H. de Bussy, 1934. Folio. Original half cloth. With many photographic illustrations.

382 pp.

€ 175,00

Memorial book commemorating the 300th anniversary of the relation between Curaçao, the West Indies, and The Netherlands.



31 **DAGH-REGISTER BATAVIA.** Dagh-register gehouden int Casteel Batavia vant passerende daer ter plaetse als over geheel Nederlandts-India anno 1624-1682.

Uitgegeven door H.T.

Colenbrander, J. de Hullu, J.A.

van der Chijs, F. de Haan, e.a. 's Gravenhage, Batavia, 1887 - 1928.

8vo. 26 volumes of the series. Original wrappers or modern half cloth. € 3.250,00

Most of the volumes with the pictorial bookplate of E.C. Godée Molsbergen. - Present volumes of the series are 1631-1634, 1636, 1637, 1640-1641, 1641-1642, 1643-1644, 1653, 1656-1657, 1659, 1661, 1663, 1664, 1665, 1666-1667, 1670-1671, 1672, 1673, 1674, 1675, 1676, 1677, 1678, 1679, 1680, 1681, 1682, I. Missing 1624-1629, 1668-1669.

The years 1630, 1635, 1638, 1639, 1646, 1649-52, 1654, 1655, 1658, 1660 & 1662 were never published.


A primary source for the history of the Dutch East India Company (VOC) and for the political and economic history of Asia more generally is the "Dagh-register" of Batavia Castle, the VOC headquarters in Asia published by the Batavian Society of Arts and Sciences. It is a day by day chronical of events that took place in Batavia and of news received from all quarters concerning the greatest variety of subjects. The board of governors of the VOC, had ordered this diary to be kept and sent to them on a regular basis to keep them informed of all matters that might affect the Company. Giving not only a day-to-day record of events in the capital of the Company's empire, but also a meticulous account of the ships entering and leaving Batavia together with very detailed reports of all the news these ships brought from all those parts of the world with which the Company maintained contact. . - *Rare set.*



32 **DUTCH CHURCH OF NEW PALTZ.** Records of the Refomed Dutch Church of New Paltz, N.Y. containing an account of the organization of the church and the registers of consistories, members, marriages, and baptisms. (Translated by D. Versteeg). New York, The Holland Society of New York, 1896. Original cloth. VIII,269 pp. € 175,00

Original edition; copy from the Library of the New York State Historical Association. - The records cover the period 1683-

1816, but are missing between 1702 and 1730. New Paltz is a village in Ulster County located in the state of New York. The church of New Paltz was established in 1683 as a Huguenot church, and for some years the records were kept in the French language. From 1730 until 1799 the records were kept in Dutch.



33 **DUTCH EAST INDIA COMPANY (VOC).** Generale missiven van gouverneurs-generaal en raden aan Heren XVII der Verenigde Oostindische Compagnie. Dl. I - XI 1610 -1750.

Uitgegeven door W.Ph. Coolhaas, J. van Goor, J.E. Schooneveld-Oosterling. 's Gravenhage, Martinus Nijhoff, Inst.

voor Nederlandse Geschiedenis, 1960-1997. 11 volumes. Original green cloth.

€ 875,00

R.G.P. - Exhaustive reports which the 'Hooge Regeering', i.a. the governor-general and the Council of the Indies, had to submit to their master, the Heren XVII, in Holland once a year (or more often if ships which could letters were returning home). In these *Generale Missiven* a survey of the whole of the Company's activities in the East is given. A great deal of data on the history of the Asian peoples, some of which is found nowhere else, is also provided (*Coolhaas p.29-30*). - (3 more volumes were published: XII - XIV). - *A primary source.*



34 **ECKHOUT, Albert.** Brasil-Hollandês. Dutch-Brazil. Libri picturati. Rio de Janeiro, 1995. 5 volumes in slipcase. Wrappers. With numerous coloured drawings and oil sketches of Brazilian animals and plants, several attributed to Albert Eckhout. 222; 185; 240; 192; 144 pp. € 275,00

Volume I: Introduction and Misceillanea Cleyeri; Volume II-III: Libri Principis; Volume IV-V: Theatrum rerum naturalium Brasiliae. Edited by Chr. Mentzel. This collection was part of

the gift presented by Prince Maurice of Nassau to Frederick Wilhelm, Elector of Brandenburg. It formerly was in the Preussische Staatsbibliothek, Berlin, and now in the Jaguelonian Library, Cracow. - *Fine.*




- 35 **EELHOFF, A.** De Hervormde Kerk in Noord-Amerika (1624-1664. 's Gravenhage, Martinus Nijhoff, 1913. 2 volumes. Original printed wrappers. With folding map. VIII,267;204,LVII pp. € 30,00

Detailed work, written by an expert on the church history of New Netherland.



- 36 **FABER, G.H. von.** Oud Soerabaia. De geschiedenis van Indië's eerste koopstad van de oudste tijden tot de instelling van de gemeenteraad (1906). Soerabaia, 1931. Folio. Half cloth. With 3 folding coloured maps and many photographic illustrations. VIII,424 pp. € 125,00

Ample history of the Surabaya municipality from the earliest times up till 1906. - *Standard work.*



- 37 **FAGAN, Gawie & Gwen.** Church street in the Land of Waveren. (Kaap, 1974). Oblong 8vo. Boards, with dust-jacket. With many photographic illustrations of the old houses. 185 pp. € 95,00

Tulbagh, named after Dutch Cape Colony Governor Ryk Tulbagh, is a town located in the 'Land van Waveren' in the winelands of the Western Cape,

South Africa.



- 38 **FATAH-BLACK, Karwan.** Sociëteit van Suriname 1683-1795. Het bestuur van de kolonie in de achttiende eeuw. Zutphen, Walburg Pers, 2020. 4to. Boards. With many illustrations, mostly coloured. 175 pp. € 30,00

Between 1683 and 1795, Suriname was governed by the Sociëteit van Suriname, a partnership between the city council of Amsterdam, the West India Company and the family Van Aerssen van Sommelsdyck.



- 39 **FEITH, P.R.** Catalogus der verzameling van boeken en prenten betreffende op de stad Batavia, bijeengebracht door en eigendom van P.R. Feith. Batavia, De Unie, 1937. Folio. Wrappers. With plates. (54) pp. € 65,00

Privately printed. - 'Deze catalogus, die thans uiteraard zeer zeldzaam is, zou een document van historische waarde worden' (Loos-Haaxman, *Verlaat rapport Indië*, p.95).



- 40 **FERNOW, Berthold. (Ed.)**. The records of New Amsterdam from 1653 to 1674 Anno Domini. Minutes of the court of burgomasters and schepens. New York, Knickerbocker Press, 1897. 7 volumes. Contemporary calf (rebacked). € 875,00

Original edition. - Translation into English of the original Dutch manuscript minutes of the court in New

Amsterdam They are the earliest Dutch manuscript records from the area now known as New York City. - *A fine set.*



- 41 **FLONK, Albert.** Catalogus van voorwerpen uit de VOC collectie van Albert Flonk. Inv. 1 - 156. Terschelling, 1982-1988. 5 volumes. Folio. With illustrations. € 45,00

Cyclostyled; privately issued. - Catalogue of the private collection of Albert Flonk, curatort of museum 't Behouden Huys West-Terschelling, of books, prints, furniture, and


artefacts relating to the Dutch East India Company (VOC). - (Missing leaf inv. 50-55 and 57-58).



- 42 **FORMOSA.** De dagregisters van het kasteel Zeelandia, Taiwan 1629-1662. Uitgegeven door J.L. Blussé, M.E. van Opstall, Ts'ao Yung-ho, N.C. Everts, W.E. Milde. 's Gravenhage, Martinus Nijhoff, 1986-2000. 4 volumes. Cloth. With maps. € 195,00


R.G.P. - Archivalia from the Dutch East India Company (VOC) trade settlement and fortress Zeelandia, on Dutch

colonial Formosa (Taiwan). The colonial period was brought to an end after the 1662 siege of Fort Zeelandia by Koxinga's army who promptly dismantled the Dutch colony, expelled the Dutch and established a Ming loyalist.




- 43 **GALLETTI, A., A.J. VAN DER BURG, P. GROOT.** The Dutch in Malabar being a translation of selections Nos. 1 and 2 with introductions and notes. Madras, 1911. Reprint. New Delhi, Usha, 1984. 8vo. Cloth, with dust-jacket. With plates. X,270 pp. € 75,00

Selections from the records of the Madras government. - Two important memoirs by Stein van Gollenesse (1743) and Moens (1781).




- 44 **GEER, Willem van.** De opkomst van het Nederlandsch gezag over Ceilon. Leiden, A.W. Sijthoff, 1895. Original red cloth with gilt lettering (spine discoloured), a.e.g. XV,153; 100 pp. € 125,00

Thesis on the rise of Dutch power in Ceylon/Sri Lanka. Although the Dutch East India Company (VOC) managed to capture most of the coastal areas in Ceylon they were never able to control the Kandyan Kingdom located in the interior of the island. Dutch Ceylon existed from 1640 until 1796.



- 45 **GELDER, Roelof van.** Dichter in de jungle. John Gabriel Stedman (1744-1797). Amsterdam, Antwerpen, Atlas Contact, 2018. Boards, with dust-jacket. With 4 maps and 57 illustrations on 18 coloured plates. 400 pp. € 35,00

Impressive biography of Captain John Gabriel Stedman, author of *Narrative, of a five years' expedition, against the revolted negroes of Surinam*, one of the most vivid indictments of slavery that have ever been penned.



- 46 **GODÉE MOLSBERGEN, E.C.** Tijdens de O.I. Compagnie. Bandung, A.C. Nix & Co., 1932-1936. 2 volumes. Decorated cloth. With plates. XIII,302; XI,356 pp. € 125,00


The ex-national archivist in Batavia originally supplied his texts for the newspaper. *Rare.*

- 47 **GOENS, Rijkloff Volkertsz. van.** Memoirs of Ryckloff van Goens .. delivered to his successors Jacob Hustaart on December 26, 1663 and Ryckloff van Goens the Younger on April 12, 1675. Translated from the original by E. Reimers Colombo,




Ceylon Government Press, 1932. 8vo. Later half cloth. XII,112 pp. € 150,00

Selections from the Dutch Records of the Ceylon government. - Dutch and English text.



48 **GOSLINGA, C.Ch.** The Dutch in the Caribbean and in Surinam 1791/5 - 1942. Assen, Van Gorcum, 1990. Cloth, with dust-jacket. XII,812 pp. € 65,00

It gives the history of these regions from the demise of the Dutch West India Company in 1791 and of the Society of Surinam in 1795 up through 1942.




49 **GOSLINGA, C.Ch.** The Dutch in the Caribbean and on the Wild Coast 1580-1680. Assen, Van Gorcum & Comp., 1971. Cloth, with dust-jacket. With 12 maps and 15 plates. XVI,647 pp. € 95,00

In the years from 1580 to 1680 the Dutch played an important role in the Caribbean and Suriname, culminating around 1640 when the West India Company got control of the main West African slave centers and Curaçao became a slave market for the Caribbean.



50 **GOSSELINK, Martine.** Land in zicht. Vingboons tekent de wereld van de 17de eeuw. Eindredactie Paul Brood. Zwolle, Waanders, 2007. Boards. With 80 illustrations (several in colours). 160 pp. € 25,00


Handdrawn and painted maps and plans from the secret map archives of the VOC and the WIC, made by Johannes Vingboons, a Dutch cartographer and watercolourist, around 1665. From about 1640 until his death he was in the service of the Amsterdam map publisher Joan Blaeu.



51 **HAAN, Frederik de.** Oud Batavia. Gedenkboek uitgegeven door het Bataviaasch Genootschap van Kunsten en Wetenschappen naar aanleiding van het driehonderdjarig bestaan der stad in 1919. Batavia, G. Kolff & Co., 1922-1923.

2 text volumes & atlas volume. Original blue cloth, gilt lettering. With 2 folding maps. 559; 408 pp. € 325,00

First edition. - Detailed memorial volume of the town of Batavia (Jakarta) 1619-1919, the capital city of the Netherlands Indies, site of a VOC post from 1610, and founded in 1619 by J.P. Coen, as regional headquarters for the Dutch East India Company (VOC), on the side of the Banten port of Jayakarta. Entirely based on official records, written by the keeper of the Records of Batavia. The plates in the atlas volume depict Dutch houses, furniture, arts & crafts etc.



52 **HAKS, Leo & Guus MARIS.** Lexicon of foreign artists who visualised Indonesia (1600 - 1950). Utrecht, Singapore, Bestebreurtje, 1995. Large 8vo. Cloth, with dust-jacket. With 800 illustrations including 96 pages with black and white illustrations and 112 pages in full colour. 320 pp. € 95,00

The first systematic reference work on the subject, including biographies and many illustrations not published before.



53 **HEERES, J.E.** The part borne by the Dutch in the discovery of Australia 1606-1765. Leiden, E.J. Brill & London, Luzac & Co., 1899.

Folio. Half cloth, printed frontwrapper mounted. With 2 folding lithographed maps, coloured in outline, and 19 illustrations. 6,XVII,106 pp.

€ 275,00

Text in English and Dutch on opposite pages. Containing the most important documents relating to the discovery of Australia. *Ferguson 10355; Cat. NHSM I, p.296.*



54 **HELJER, Henk den & Ben TEENSMA.** Nederlands-Brazilië in kaart. Nederlanders in het Atlantische gebied, 1600-1650. Zutphen, Walburg Pers, 2011. Boards. With many coloured illustrations and maps. 191 pp. € 65,00




- 55 **HIGGINS, Anthony.** New Castle Delaware 1651-1939. Boston, Houghton Mifflin Company, 1939. 4to. Cloth (slipcase dam.). With 47 photographs by Bayard Wootten. XVIII,27 pp. € 65,00

750 numbered and autographed copies printed. - New Castle, founded by the Dutch, captured by the Swedish, retaken by the Dutch, and finally captured by the English, was the colonial capital of Delaware until 1776.



- 56 **L'HONORÉ NABER, S.P. (Hrsg.).** Reisebeschreibungen von Deutschen Beamten und Kriegsleuten im Dienst der Niederländischen West- und Ost-Indischen Kompagnien 1602-1797. Haag, Martinus Nijhoff, 1930-32. 13 volumes. Original half cloth. With plates. € 375,00

Voyages ordered by the VOC and the WIC undertaken by German sailors: J.G. Aldenburgk (Brasil 1623-1626), J. Verken (the Moluccas 1607-1612), J.J. Merklein (Java, China, Japan 1644-1653), J. von der Behr (Java, Persia, Ceylon 1641-1650), J.J. Saar (Java, Banda, Ceylon, Persia 1644-1660), J.S. Wurffbain (the Moluccas, India 1632-1646), E. Hesse (Sumatra 1680-1683), etc. - *A fine set.*



- 57 **HOVY, Lodewijk.** Ceylonees plakkaatboek. Plakkaten en andere wetten uitgevaardigd door het Nederlandse bestuur op Ceylon 1638-1796. Hilversum, Verloren, 1991. 2 volumes. Cloth. CXLVIII,1014 pp. € 95,00

The Ceylonees Plakkaatboek brings together the edicts, ordinances and other laws that the Dutch government issued in Ceylon between 1638 and 1796. In this edition, the edicts are preceded by a detailed introduction to the history and organization of Ceylonese law in the relevant period.



- 58 **JACOB, Hugo Karel s'.** De Nederlanders in Kerala, 1663-1701. De memoires en instructies betreffende het commandement Malabar en de Verenigde Oost-Indische Compagnie. 's Gravenhage, Martinus Nijhoff, 1976. Cloth. XC,437 pp. € 40,00

R.G.P. - In 1663 the V.O.C. expelled the Portuguese from Kerala on the west coast of South India and established the Malabar Command, with the Cochin fortress as its capital and Quilon and Cannanur as the main fortified factories.



- 59 **JEFFREYS, M.K. S.D. NAUDÉ, P.J. VENTER. (Ed.).** Kaapse argiefstukke, Kaapse plakkaatboek (1652-1795). Kaapstad, Cape Times Limited, 1944-1949. 4 volumes. Original red cloth (vol. I stained). XXIV,382; XII,252; XII,199; XI,281 pp. € 375,00


With autograph dedication by C. Beyers, senior archivist, to C.R. Swart, minister of justice in South Africa. Afrikaans and Dutch text. - Rare complete set of the records of the Cape Colony, describing a clear timeline of the founding and establishment of the Colony of South Africa.



- 60 **JONGE, Johannes Cornelis de.** Geschiedenis van het Nederlandsche zeewezen. 2e druk. Vermeerderd met de nagelaten aantekeningen .. en uitgegeven onder toezicht van J.K.J. de Jonge. Haarlem, A.C. Kruseman, 1858 - 1862.

6 volumes in 5 (including index volume). Original half cloth (rebacked with the original spines mounted), with the original printed wrapper mounted on front. With 5 engraved title-pages, 14 maps and plates (mostly folding) and 45 portraits (foxed as usual). € 375,00

Second and best edition. - 'The most authentic history of the Dutch marine, founded entirely on documents of the Royal Archives. It is the more important as many of these documents were consumed, after the publication of the work, in the great fire of 1853, which destroyed a part of the Archives. Its value for the American collector needs not to be specified, as it contains very ample material for the history of the West-India-Company, the early expeditions to America, the wars with the Spaniards and Portuguese there, and the transmarine colonies. Many of the fine portraits are taken from old pictures, drawings, and very rare plates, not known before' (*Muller, America, p.87*). - *A fine set. Cat. NHSM I, p.353; Sabin 36635.*



- 61 **JÖRG, C.J.A.** Porcelain and the Dutch China trade. The Hague, Martinus Nijhoff, 1982. Folio. Cloth, with dust-jacket. With 90 illustrations. 372 pp. € 65,00

'Describes the China trade by the Dutch East India Company, life and trade in Canton, the porcelain trade and the decoration and types of porcelain. The appendices give lists of ships and personnel in Canton of the Dutch East India Company; an inventory of the factory; a financial survey of the trade; the gross profits on the return cagos; a survey of types and decorations of the porcelain shipped to the Netherlands between 1729 and 1793'.



- 62 **KAN, J. van.** Compagniesbescheiden en aanverwante archivalia in Britsch-Indië en op Ceylon. Verslag van een onderzoek in 1929-1930 op last van Z.E. den Gouverneur-Generaal ingesteld. Batavia, G. Kolff & Co., 1931. 8vo. Wrappers. VI,253 pp. € 75,00

Company records and related archives in British India and Ceylon. Report of an investigation in 1929-1930 commissioned by the Governor-General.



- 63 **KETTING, Herman.** Leven, werk en rebellie aan boord van Oost-Indiëvaarders (1595-1650). Amsterdam, Aksant, 2002. Boards. With 58 illustrations. 379 pp. € 65,00

The author uses his anthropologically trained eye to reconstruct life on board during the months-long journey to the east. He uses old ship's logs, voyage descriptions, article letters and procedural documents.




- 64 **KLEIWEG DE ZWAAN, Johannes Pieter.** Völkerkundliches und Geschichtliches über die Heilkunde der Chinesen und Japaner mit besonderer Berücksichtigung holländischer Einflüssen. Haarlem, Erven Loosjes, 1917. Folio. Original blue boards with printed title label to spine. With many illustrations. XI,656 pp. € 225,00

Natuurkundige Verhandelingen van de Hollandsche Maatschappij der Wetenschappen. Derde Verzameling, deel VII. - Johannes Pieter Kleiweg de Zwaan (1875 - 1971), the first professor of anthropology in the Netherlands, did extensive survey in the Dutch East Indies. In this important study he examined the influence of the Dutch on the Japanese and Chinese health service. With an extensive bibliography.



- 65 **KLOOSTER, Olga van der & Michel BAKKER. (Red.).** Architectuur en bouwcultuur in Suriname. Amsterdam, KIT, 2009. 4to. Boards. With numerous coloured photographic illustrations. 392 pp. € 125,00

Beautifully illustrated survey work of monumental buildings, utilities, schools, hospitals, hotels, commercial buildings, shelters for slaves, contract workers, settlers and civil works such as bridges, railways, dikes, etc.



66 **KNAAP, G.J. (Red.).** Memories van overgave van gouverneurs van Ambon in de zeventiende en achttiende eeuw. 's Gravenhage, Martinus Nijhoff, 1987. Cloth. XXXII,540 pp. – € 40,00

R.G.P. - Memories of surrender are overview reports that were left to their successors by outgoing governors from a region during the administration of the Dutch East India Company (VOC). They were drawn up by the governor himself and offered the new director an overview of the state of affairs in various areas. The thirty memories (1605-1788) in this edition largely come from the collection of Letters and Papers of the Amsterdam Chamber of the VOC.




67 **(KOEMAN, C.). (Ed.).** Tabulae geographicae quibus colonia Bonae Spei antiqua depingitur. Achttiende-eeuwse kartografie van de Kaapkolonie. Agtiende-eeuwse kartografie van die Kaapkolonie. Eighteenth-century cartography of Cape Colony. Kaapstad, Amsterdam., Pretoria,

Hollandsch-Afrikaansche Uitgevers Maatschappij, 1952.


Oblong 8vo. Original red morocco, lettered in gilt and with VOC monogram on front. With 20 maps (11 folding and mostly coloured). 64 pp. € 395,00

This atlas presents a magnificent picture of the work done by Dutch surveyors when exploring the South African subcontinent in the days of the Dutch East India Company (VOC), including the first survey-map of the whole Cape Colony. - *A fine copy.*



68 **KRAFFT, A.J.C.** Historie en oude families van de Nederlandse Antillen. Het Antilliaanse patriciaat. Met een historische inleiding, zestig uitgewerkte genealogiën, genealogische aantekeningen, fragmenten van genealogiën, ongepubliceerde documenten en een overzicht van bronnen zowel gedrukte als in handschrift. 's Gravenhage, Martinus Nijhoff, 1951. Folio. Cloth, with dust-jacket.. With 10 maps and ca. 100 illustrations and portraits. 448 pp. € 350,00


History of prominent families from the Dutch Antilles.



69 **KRELL, Peter.** Clarkstown, Rockland County. Clarkstown Bicentennial Commission, 1989. 8vo. Wrappers. With illustrations. 436 pp. € 75,00


So that all may be remembered volume I. - List of all burials in the cemeteries of Clarkstown: Reformed Church Cemeteries (contains some of the area's earliest settlers), Upper Nyack Cemetry, Nanuet Truf

Reformed Church Cemetry, etc.



70 **KROHN, Deborah L. & Peter N. MILLER. (Ed.)** Dutch New York between East and West. The world of Margrieta van Varick. New York, The New-York Historical Society, a.o., (2009). 4to. Original cloth, with dust-jacket. With many coloured illustrations. XXI,399 pp. € 125,00

'This book explores the world of a fascinating woman, her family, and the possessions she accumulated over an eventful lifetime. Margrieta van Varick was born in 1649 in the Netherlands, but she spent many years at the extremes of the Dutch world - in Malacca on the Malay Peninsula and in Flatbush, now part of Brooklyn. She arrived in New York in 1686 with her husband, a Dutch reformed minister, and set up a textile shop. She brought an astonishing array of Eastern goods, many of which were documented in an inventory made after her death in 1695 '.



71 **LANDWEHR, John.** VOC. A bibliography of publications relating to the Dutch East India Company: 1602 - 1800. Edited by Peter van der Krogt. Introduction by Ch.R. Boxer. Preface by G. Schilder. Utrecht, HES Publishers, 1991. Cloth, with dust-jacket. With many illustrations. XLII,840 pp. € 295,00


'A book which I dearly needed during a lifetime of research in the history of the VOC' (from the introduction by C.R. Boxer).



72 **LEQUIN, Frank.** Het personeel van de Verenigde Oost-Indische Compagnie in Azië in de achttiende eeuw, meer in het bijzonder in de vestiging Bengalen. (N.pl.), 1982. 2 volumes. Wrappers. With plates. XII,653 pp. € 75,00

Thesis. - The employees of the Dutch East India Company (VOC) in Asia in the eighteenth century,

more specifically in the Bengal settlement.



73 **LINSCHOTEN VEREENIGING.** Volume I - CXXIII. 's Gravenhage, Zutphen, 1909-2023.


123 volumes (several volumes in two or more parts). Original blue cloth, spine lettered in gilt, gilt vignette to upper board, the later

volumes with dust-jackets (binding vol. XL and XLII soiled). With many maps and plates. + **TRESOOR DER ZEE- EN LANDREIZEN.** Beredeneerd register op de werken der Linschoten- Vereeniging. Deel 1- 100. 's Gravenhage, Zutphen, 1939-2007. 3 volumes. Cloth. € 5.500,00

Linschoten-Vereeniging. - Rare complete run of this very important series, containing standard editions of unabridged narratives of travel and exploration of Dutchmen, with scholarly annotations, many of which were originally available for consultation in manuscript only. Including the early accounts of the Dutch East- and West India Company: Jan Cornelis May, Henry Hudson, Jan Huygen van Linschoten, Jacob van Roggeveen, De Marees, Cornelis de Houtman, Dirck Gerritsz. Pomp, Abraham Rogerius, Jacob van Heemskerck, Jan Cornelisz. Rijk, Hendrik Ottsen, Mahu en de Cordes, Hessel Gerritsz, Nicolaus de Graaff, Willem Barents, Hendrik Ottsen, Abel Jansz. Tasman, Olivier van Noort, Joris van Spilbergen, Ketelaar, Jacob van Neck, Wybrant Warwijck, Dircq van Adrichem, Jacob le Maire, Willem Cornelisz. Schouten, Pieter van den Broecke, Bontekoe, Herndriksz. Quast, Paulus van Caerden, Pieter Willemsz. Verhoeff, Francisco Pelsaert, Jacob Haafner, etc. This rare complete run forms the basis of investigation of various aspects of how the companies functioned, and shows the different facets of the companies history and the tremendous diversity of activities, giving information about the countries visited in Asia, Africa and the New World. These companies (the VOC was the world largest trading and shipping company) and private entrepreneurs played a major role in European expansion, one of the most significant processes in world history of the last five hundred years. The Dutch traded far into the remotest corners of the world and the exotic objects they brought home changed everyday life in Europe. - *An essential work for reference and scholarship.*



74 **LOHUIZEN, J. van.** The Dutch East India Company and Mysore 1762-1790. 's Gravenhage, Martinus Nijhoff, 1961. Wrappers. With folding map. VIII,205 pp. - (VKI). € 65,00



75 **LOON, L.G. van.** Crumbs from an old Dutch closet. The Dutch dialect of old New York. The Hague, Martinus Nijhoff, 1938. Wrappers, uncut. 47 pp. € 65,00



76 **LOOS-HAAXMAN, J. de.** Johannes Rach en zijn werk. De topografische beschrijving der teekeningen met medewerking van W. Fruin-Mees door P.C. Bloys van Treslong. Batavia, G. Kolff & Co., 1928. Folio. Half calf. With 60 drawings by Johannes Rach. 27,141 pp. € 125,00

Koninklijk Bataviaasch Genootschap van Kunsten en Wetenschappen. - Johannes Rach (1720-1783) came to Indonesia as an employee of the Dutch East India Company (VOC) in 1762. He lived and worked in Batavia and its surroundings, where he made many drawings and watercolours. He is an important 18th century topographical artist of Batavia.



77 **LOOS-HAAXMAN, Jeanne Maria Cornelia de.** De landsverzameling schilderijen in Batavia. Landvoogdspportretten en compagnie-schilders. Leiden, A.W. Sijthoff, 1941. 2 volumes. 8vo. Cloth. With 128 portraits. 185 pp. € 55,00


Important study of the portraits of the Governors-General and the painters in the service of the VOC.



78 **LYDECKER, William John Fisher.** Archive of William John Fisher Lydecker, a member of the Holland Society of New York. This part of his research-library is focused on the genealogies and baptisms of many Dutch families in America. Mostly cyclostyled or in reprint. 28 folders. € 275,00


Contains: Genealogy of his own family Lydecker and the Bertholf (Bartholf) family; the Bogart family; Alyea family; the Bergen family; the Sabin family; the Voorhees family; Clarkstown Reformed Dutch Church Records.

Baptisms from 1795 to 1922, together with some marriage records; New York Cemetery (Maple Grove); Records of the Tappan Reformed Church; W. Nelson. History of the city of Paterson and the County of Passaic New Jersey; etc.



79 **MANSVELT, W.M.F.** Geschiedenis van de Nederlandsche Handel-Maatschappij. Uitgegeven ter gelegenheid van het honderdjarig bestaan (1824-1924). Haarlem, Joh. Enschedé en Zonen, (1925-26). 2 volumes. 8vo. Half morocco, top edge gilt. With portrait. XV,484; XVI,524 pp. € 150,00

Detailed and very well documented economic history of the Dutch East Indies in the 19th and the first quarter of the 20th century.



80 **MEYNEN, Emil.** Bibliography on German settlements in colonial North America. Especially on the Pennsylvania Germans and their descendants 1683-1933. Bibliographie des Deutschtums der kolonialzeitlichen Einwanderung in Nordamerika. Insbesondere der Pynnsylvanien-Deutschen und ihrer Nachkommen 1683-1933. Leipzig, Otto Harrassowitz, 1937. Wrappers. XXXVI,636 pp. € 75,00

Including manuscripts, documents, printed materials, and family histories.



81 **MICHAELIUS, Jonas.** Manhattan in 1628 as described in the recently discovered autograph letter of Jonas Michaëlius written from the settlement on the 8th of August of that year and now first published. With a review of the letter and an historical sketch of New Netherland to 1628 by Dingman Versteeg. New York, Dodd Mead & Company, 1904. 4to.

Original boards (spine half cloth). With facsimiles. XII,203 pp. € 125,00

Number 30 of 50 copies printed on imperial Japan paper. - Jonas Michaëlius (1577 - after 1638) was the first clergyman to lead a congregation of the Dutch Reformed Church in America. Contains the first printing in separate form of a letter of 1628 giving the first description of New York City (*Howes M577*).

82 **MOLLEMA, Jarie Cornelis.** Geschiedenis van Nederland ter zee. Amsterdam, Joost van den Vondel, 1939-1942.

4 volumes. Folio. Original cloth with dust-jackets (volume 1 green cloth and dust-jacket in photocopy). With many plates and illustrations. € 65,00




Standard work on Dutch maritime history, including list of short biographies of sea-heroes + Index volume.
Cat. NHSM I p.359.



83 **MULLER, Frederik.** Catalogue of books, maps, plates on America, and of a remarkable collection of early voyages .. presenting an essay towards a Dutch-American bibliography. (Amsterdam, 1872-75). Reprint. With subject- and personal names index by G.J. Brouwer. Amsterdam, Nico Israel, 1966. 3 volumes in 1. Cloth. With facsimiles. 640 pp.

€ 45,00

I made an essay in the following pages towards a complete Dutch-American bibliography, interspersed with the various other books on America, especially on New-Netherland, New-Sweden and Brazil, in my possession (*Preface*).



84 **MURPHY, H.C.** Henry Hudson in Holland. An inquiry into the origin and objects of the voyage which led to the discovery of the Hudson River. With biographical notes. The Hague, Martinus Nijhoff, 1909. Original cloth, top edge gilt. XII,150 pp. € 375,00

Pre Linschoten Vereeniging series. - In 1609, Hudson was chosen by merchants of the Dutch East India Company to find an easterly passage to Asia. He could not complete the specified eastward route because ice blocked the passage and pointed the ship west and

decided to try to seek a westerly passage through North America. While exploring the Hudson river, he had traded with several native groups, mainly obtaining furs. His voyage was used to establish Dutch claims to the region and to the fur trade that prospered there when a trading post was established at Albany in 1614. New Amsterdam on Manhattan Island became the capital of New Netherland in 1625.



85 **MURPHY, Henry Cruse.** Anthology of New Netherland or translations from the early Dutch poets of New York with memoirs of their lives. N.Y., 1865. Reprint. Amsterdam, Nico Israel, 1966. Cloth. With frontispiece portrait, view of the residence of Nicasius de Sillé, New Utrecht and 2 lvs of facsimiles. 209 pp.

€ 35,00

Memoir and poems of Jacob Steendam, Henricus

Selyns and Nicasius de Sillé.



- 86 **NEW NETHERLAND.** A catalogue of rare Dutch pamphlets relating to New-Netherland and to the Dutch West- and East-India Companies and its possessions in Brazil / Angola / etc. (The Hague, 1911). Reprint. Amsterdam, Simon Emmerring, 1970. Wrappers. With facsimiles. 42 pp. € 20,00



- 87 **NIEPER, Lic. Friedrich.** Die ersten deutschen Auswanderer von Krefeld nach Pennsylvanien. Ein Bild aus der religiösen Ideengeschichte des 17. und 18. Jahrhunderts. Neukirchen Kreis Moers, (1940). Wrappers. VIII,407 pp. € 65,00



- 88 **O'CALLAGHAN, E.B.** History of New Netherland; or, New York under the Dutch. New York, D. Appleton & Company, 1846 - 1855. 2 volumes. Original cloth, rebacked with the original spines laid down. With folding map, 2 folding plates with facsimiles, 2 folding maps of Rensselaers Wyck, portrait of Stuyvesant and Rensselaer. 493; 608 pp. € 175,00

Vol. II second edition. - E B. O'Callaghan became keeper of historical manuscripts for the State of New York in 1848. He compiled many volumes of colonial records and translated many of the Dutch-era documents. Born in Ireland ca. 1797 and died in 1880 in New York City.



- 89 **OVERVOORDE, J.C. & P. DE ROO DE LA FAILLE.** De gebouwen van de Oost-Indische Compagnie en van de West-Indische Compagnie in Nederland. Utrecht, A. Oosthoek, 1928. 4to. Boards (sl. soiled). With 90 photographic illustrations. 191 pp. € 45,00

Illustrations and plans of buildings of the VOC & the WIC in The Netherlands.



90 **OZINGA, M.D.** De monumenten van Curaçao in woord en beeld. Curaçao, 1959. Folio. Half morocco. With 5 folding maps, 294 views and maps on 163 plates and many photographic illustrations and drawings by H. van der Wal. XIX,278 pp. € 65,00

With English summaries. - Fine illustrated work on the historical buildings of Curaçao.




91 **PAESIE, Ruud.** Geschiedenis van de MCC (Middelburgse Commercie Compagnie). Opkomst, bloei en ondergang. Zutphen, Walburg Pers, 2014. 4to. Picorial boards. With many coloured illustrations. 208 pp. € 30,00

Fine illustrated standard work on the Middelburgse Commercie Compagnie, founded in 1720. Especially known for the trans-Atlantic slavetrade.





92 **PAESIE, Ruud.** Het VOC-fluitschip *Stavenisse* en de ontdekking van Terra Natal. Amsterdam, Bataafsche Leeuw, 2002. 4to. Boards, with dust-jacket. With many illustrations (several in colours). 237 pp. € 45,00

The VOC-ship *Stavenisse* wrecked off the coast of Terra Natal in South Africa in 1686.




93 **PAESIE, Ruud.** Lorrendrayen op Africa. De illegale goederen- en slavenhandel op West-Afrika tijdens het achttiende-eeuwse handelsmonopolie van de West-Indische Compagnie, 1700-1734. Amsterdam, Bataafsche Leeuw, 2008. Boards. With many illustrations (some in colours). 428 pp. - (Thesis). € 35,00

94 **PAESIE, Ruud.** Het VOC-schip *Ravesteyn*. De laatste reis van een Zeeuwse Oostindiëvaarder. Amsterdam, Bataafsche Leeuw, 1999. 4to. Boards, with dust-jacket. With many coloured illustrations. 205 pp. € 45,00
Shipwrecked near the Maldives in 1726.



- 95 **PAESIE, Ruud.** Zeeuwse kaarten voor de VOC. Het kaartenmakersbedrijf van de Kamer Zeeland in de 17de en 18de eeuw. Zutphen, Walburg Pers, 2010. Wrappers. With many coloured illustrations. 104 pp. € 25,00



- 96 **PAULUSZ, J.H.O. & B.A. LOND. (Ed.)**. Secret minutes of the Dutch Political Council 1762. Colombo, Government Press, 1954. 8vo. Half cloth. With 3 maps. 349 pp. € 225,00

Dutch Records. - The minutes of the Political Council 1762 span the period of Dutch rule in Ceylon / Sri Lanka. - English and Dutch text. - *Rare.*




- 97 **PIETERSE, Wilhelmina C.** Inventory of the archives of the Holland Land Company. Including the related Amsterdam companies and negotiations dealing with the purchase of land and state funds in the United States of America 1789-1869. Amsterdam, Municipal Archives, 1976. Pictorial wrappers. With 10 maps. 75 pp. € 18,00




- 98 **PUTTEN, L.P. van.** Ambitie en onvermogen. Gouverneurs-generaal van Nederlands-Indië 1610-1796. Rotterdam, Ilco, 2002. Cloth, with dust-jacket. With many illustrations (several in colours). 192 pp. € 30,00



- 99 **PUTTEN, L.P. van.** *Ideaal en werkelijkheid.* Gouverneurs-generaal van Nederlands-Indië 1796-1945. Rotterdam, Ilco, 2003. Cloth, with dust-jacket. With many illustrations (several in colours). 240 pp. € 30,00




- 100 **PUTTEN, L.P. van.** *Koopman en diplomaat.* Gouverneurs en directeuren van Ceylon 1640-1796. (Met bijdragen van) W. van den Eelaart en R.H.J. Egeter van Kuyk. (Rotterdam, Ger Guijs, 2006). Cloth, with dust-jacket. With many coloured illustrations. 223 pp. € 30,00




- 101 **RAAT, A.J.P.** *The life of Governor Joan Gideon Loten (1710-1789).* A personal history of a Dutch virtuoso. Hilversum, Verloren, 2010. Boards. With many illustrations, several in colours. 830 pp. € 85,00

The Life of Joan Loten, the 'naturalist Governor of Ceylon', details his personal history and his professional career as a servant of the Dutch East India Company (VOC). It contains an inventory of his natural history drawings in the London Natural History Museum and Teylers Museum at Haarlem.



- 102 **RABEN, Remco. (Red.).** *De archieven van de Verenigde Oostindische Compagnie.* The archives of the Dutch East India Company (1602-1795). M.A.P. Meilink-Roelofs, Inventaris, R. Raben en H. Spijkerman ed. 's Gravenhage, SDU, 1992. Folio. Cloth, with dust-jacket. With many illustrations. 555 pp. € 125,00

'The impressive quantity of documents not only provides information about the commercial, financial and diplomatic activities of the Dutch East India Company (VOC), but is also very significant for the history of the Netherlands and for those countries and regions in Asia and Africa where the VOC was established'.



- 103 **REFORMED DUTCH CHURCH OF NEW YORK.** YEAR BOOK OF THE (COLLEGIATE) REFORMED DUTCH CHURCH OF THE CITY OF NEW YORK. Vol. XI, 58th number. New York, 1937. Original printed wrappers. With 4 plates. € 40,00



- 104 **REITSMA, Ella.** Maria Sibylla Merian & dochters. Vrouwenlevens tussen kunst en wetenschap. Met medewerking van Sandrine Ulenberg. Zwolle, Waanders, 2008. 4to. Cloth, with dust-jacket. With 160 coloured illustrations. 263 p. € 45,00

Maria Sibylla Merian (1647 - 1717) was a German-born naturalist and scientific illustrator, a descendant of the Frankfurt branch of the Swiss Merian family. Merian was one of the first naturalists to observe insects directly. In 1699 she travelled to Dutch Suriname to study and record the tropical insects.



- 105 **RENKEMA, Wim.** Kaarten van de Nederlandse Antillen: Curaçao, Aruba, Bonaire, Saba, Sint Eustatius en Sint Maarten tot 1900. Leiden, Brill, HES & De Graaf, 2016. 4to. Cloth, with dust-jacket. With 670 coloured illustrations. 664 pp. € 225,00

With an English summary. - This publication systematically categorizes and provides a nearly complete overview of the great variety of maps, both manuscript and printed, that have been made of the Dutch Antilles. The map descriptions are clarified with information on the creators of the maps and the historical background of the map image. The author has extensively studied how and for which reasons these maps were created. The cartobibliography is preceded by an extensive introduction in which the history of the islands and their inhabitants are described.



- 106 **RIEBEECK, Jan Anthonisz. van.** Dagregister gehouden by den oppercoopman Jan Anthonisz van Riebeeck. 1651-1662. Inleiding, tekstversorging en taalkundige aantekeningen deur D.B. Bosman, geskiedkundige aantekeninge deur H.B. Thom. Kaapstad, A.A. Balkema, 1952-57. 3 volumes. Cloth. With maps and plates. XLVI,473; XII,491; XVI,584 pp. € 225,00

Uitgawe van die Van Riebeeck-Vereniging. - Jan van Riebeeck (1618-1677) was navigator and colonial administrator of the Dutch East India Company. He was the founder and first commander for the VOC of the Cape of Good Hope. - *A fine set.*



107 **RIEBEECK, Jan Anthonisz. van.** *Dagverhaal* (1652-1662). (Edited by W.G. Brill). Utrecht, Kemink & Zoon, 1884-93.

3 volumes. Original cloth, spines lettered in gilt. With photograph portrait. XII,605; XII,621; XI,755 pp. € 450,00

Werken Historisch Genootschap. - First printing of Jan van Riebeeck's (1618-1677) diary. He was founder and first commander for the Dutch East India Company (VOC) of the Cape of Good Hope. For many years it was the main source of information for anyone studying Van Riebeeck and his time at the Cape. - *A fine set.*




108 **RIEBEECK, Jan Anthonisz. van.** *Journal, 1651 - 1662.* Edited and with an introduction and footnotes by H.B. Thom. Cape town, A.A. Balkema, 1952-58. 3 volumes. Original cloth (spines vol. II-III stained). With plates. XLVI,395; XVIII,406; XVIII,531 pp. € 225,00

Van Riebeeck Society. - Jan van Riebeeck (1618-1677) was founder and first commander for the VOC of the Cape of

Good Hope.



109 **ROELOFSZ, M.A.P.** *De vestiging der Nederlanders ter kuste Malabar.* 's Gravenhage, Martinus Nijhoff, 1943. Wrappers. With 3 maps and 13 illustrations. IV,396 pp. - (V.K.I.). € 75,00




110 **SACHSE, Julius Friedrich.** *Justus Falckner* mystic and scholar. Devout pietist in Germany, hermit on the Wissahickon, missionary on the Hudson. A bi-centennial memorial. Philadelphia, 1903. Original cloth, top edge gilt, uncut. With plates and illustrations. 141 pp. € 55,00

500 numbered copies printed for the author. - Justus Falckner (1672-1723), born in Germany, served as pastor of the Dutch Lutheran congregations in Manhattan and Albany County, New

York and Hackensack, New Jersey.




111 **SAMBERG, Jan Willem.** De Hollandsche Gereformeerde Gemeente te Smirna. De geschiedenis eener handelskerk. Leiden, Eduard IJdo, 1928. Wrappers. With 2 plates (1 folding). X,254 pp. - (*Thesis*).
€ 60,00



112 **SCHILDER, Günter & Hans KOK.** Sailing for the East. History and catalogue of manuscript charts on vellum of the Dutch East India Company (VOC) 1602-1799. Houten, Hes & De Graaf, 2010. Folio. Cloth, with coloured dust-jacket. With 600 full coloured illustrations. 708 pp. € 175,00


All navigation charts of the VOC in the 17th and 18th century, drawn on vellum (of which many were traced in foreign collections), are described and analysed in this richly illustrated cartobibliography. The extensive introduction gives more

information on the history of the VOC, the chart makers, the route, the navigation and the instruments.




113 **SCHILDER, Günter.** Australia unveiled. The share of the Dutch navigators in the discovery of Australia. Amsterdam, Theatrum Orbis Terrarum, 1976. 2 volumes in 1. Cloth, with dust-jacket. With 44 plates, 61 illustrations and 88 maps. XI,424 pp. € 175,00

'This work presents a clear survey of a profound study of the era of Dutch discoveries of the Northern, Western and Southern coasts of Australia from 1606-1644, including the two voyages of Abel Jansz. Tasman'.




114 **SCHOUTE, D.** De geneeskunde in den dienst der Oost-Indische Compagnie in Nederlandsch-Indië. Amsterdam, J.H. de Bussy, 1929. Wrappers. 347 pp. € 95,00



- 115 **SCHREUDER, Jan.** Memoir.. delivered to his successor Lubbert Jan Baron van Eck on March 17, 1762. Translated from the original by E. Reimers. Colombo, 1946. Cloth. XII,202 pp. € 65,00

Selections from the Dutch Records of the Ceylon Government. - Dutch and English texts.




- 116 **SCOTT, Kenneth & James A. OWRE.** Genealogical data from inventories of New York estates 1666-1825. New York, Genealogical and Biographical Society, 1970. Folio. Wrappers. VIII,220 pp. € 45,00

It has been attempted to mention in the abstracts all items of genealogical value and special attention has been paid to real estate, paintings, gold and silver, jewelry, Negro slaves, books and weapons'.




- 117 **SCOTT, Kenneth. (Ed.)**. Records of the Chancery Court Province and State of New York. Guardianships 1691-1815. New York, The Holland Society of New York, (1971). 8vo. Cloth. With plate. X,297 pp. € 45,00

There was wide-spread and continued opposition to the Court of Chancery during the colonial period on the ground that personal liberty and property were not subject to law but to the conscience of the governor'.



- 118 **SILVA, R.K. de & W.G.M. BEUMER.** Illustrations and views of Dutch Ceylon 1602-1796. A comprehensive work of pictorial reference with selected eye-witness accounts. London, Serendib Publications, 1988. 4to. Boards, with dust-jacket. With 390 illustrations (150 in colours). VIII,495 pp. € 95,00


This work offers ready access to a rich range of pictures and a wealth of material of the shared past of Sri Lanka and the Netherlands.



119 **SLEEPY HOLLOW.** The old Dutch burying ground of Sleepy Hollow. (Terrytown). History Research Society of the Tappan Zee, 1926. Wrappers. With folding plan and some illustrations. 87 pp. € 45,00

€ 45,00

'One of the earliest, perhaps the first, dwelling set up in this vicinity was that of Wolfert Ecker, or Acker, immortalized by Irving under the facetious title of 'Wolfert's Roost'.



120 **SMITH, George L.** Religion and trade in New Netherland. Dutch origins and American development. Ithaca, Cornell University Press, (1973). Cloth, with dust-jacket. XIII,266 pp.

€ 45,00



121 **SMITS, C. (Red.).** Documenten uit het archief ds. H.P. Scholte, bewaard te Pella, Iowa, U.S.A. Dordrecht, J.P. van den Tol, 1977-82. 2 volumes. Cloth, with dust-jackets. With illustrations. 384; 546 pp. € 65,00

De afscheiding van 1834. - Hendrik Peter Scholte (1805 - 1868) left in 1847 with a group of 850 followers to the United States They went to live in Iowa, in today's Pella.



121A **SNOUCK HURGRONJE, Christiaan.** Ambtelijke adviezen 1889-1936. Uitgegeven door Emile Gobée en Cornelis Adriaanse.'s Gravenhage, Martinus Nijhoff, 1957-65. 3 volumes. Cloth (spines discoloured). XXI,2228 pp. € 175,00

R.G.P. - These official 'advices to the Government' show what a great influence Snouck Hurgronje had on the administration of the Netherlands East Indies. The eminent importance of the *adviezen* as source material for the history of Indonesia was recognised by the Indonesian-Netherlands Cooperation in Islamic Studies, who brought out a complete translation into Bahasa Indonesia in 1990-1995.



121B **SNOUCK HURGRONJE, Christiaan.**

Verspreide geschriften. Bonn, Leipzig, Kurt Schroeder, Leiden, E.J. Brill, 1923-1927.

6 volumes in 7. Original half cloth (5) and wrappers (2).

€ 450,00

Christiaan Snouck Hurgronje (1857-1936) was a famous Dutch scholar of Oriental cultures and languages and Advisor on Native Affairs to the colonial government of the Netherlands East Indies. 'He knew more about Islam than the best-informed Muslim and more about colonial government than the Colonial Office itself, and many an opponent was antagonised or even silenced by his vitriolic criticism'.

With Snouck Hurgronje (1857-1936) a new chapter begins in Dutch Islam scholarship in general and the study of Indonesian Islam in particular. .. In spite of all the criticism, no one intending to seriously study Islam in Indonesia will be able to avoid reading Snouck Hurgronje's work and consulting them again and again' (*Boland-Farjon, Islam in Indonesia, p.16-17*). The collected works is an authorised edition with corrections by the author. It includes all his publications until 1927 with the exception of his largest monographs.




122 **SPINOZA CATELLA JESSURUN, J.** Kiliaen van

Rensselaer van 1623 tot 1636. 's Gravenhage, Martinus Nijhoff, 1917. Wrappers. 213,XXII pp.

€ 45,00

Thesis. - Dealing with his set-up of his estate Rensselaerswyck near Albany.



123 **STAPEL, F.W. (Red.).**

Geschiedenis van Nederlandsch-Indië.

Amsterdam, Joost van den Vondel, 1938-40. 5 volumes. Folio. Cloth. With many plates, views and portraits (some in colours).

€ 175,00

Detailed history of the Dutch East Indies and the area covered by the Company's

charter from the Cape of Good Hope to Japan.



124 **STEIN VAN GOLLENESSE, Julius van.** Memoir of Julius Stein van Gollenesse, Governor of Ceylon 1743-1751 for his successor Gerrit Joan Vreeland 28th February, 1751. Translated and edited with an introduction and notes by Sinnappah Arasaratnam. Colombo, Government Printing, 1974. Wrappers. (8),154 pp. € 95,00

Selections from the Dutch Records of the Government of Sri Lanka. - Dutch and English texts.



125 **STOKES, (Isaac Newton Phelps).** The iconography of Manhattan Island 1498-1909. Compiled from original sources. New York, 1915-1928. Reprint. New York, Martino, 1998. 6 volumes. Large 4to. Cloth. With numerous maps, plans and plates (some in colours; many folding). € 550,00

'The iconography of Manhattan Island represents the result of a two-fold purpose: to collect, to condense, and to arrange systematically and in just proportion, within the confines of a single work, the facts and incidents which are of the greatest consequence and interests in the history of New York, with special reference to its topographical features and the physical development of the island; and to illustrate this material by the best reproductions obtainable of important and interesting contemporary maps, plans, views, and documents; in other words, to produce a book dealing with the physical rather than with the personal side of the city's history, which shall be at the same time useful and interesting to the student of history, the antiquarian, the collector, and the general public' (*Preface*). - *Most elaborate and comprehensive history of New York City* (Howes S 1026).



126 **STOPPELAAR, J.H. de.** Balthasar de Moucheron. Een bladzijde uit de Nederlandsche handelsgeschiedenis tijdens den tachtigjarigen oorlog. 's Gravenhage, Martinus Nijhoff, 1901. Half cloth, original printed frontwrapper mounted. XII,218,101 pp. € 45,00

De Moucheron was one of the first to have his numerous ships undertake voyages outside European waters, and so he became a precursor of both the VOC and the WIC.

127 **TASMAN, Abel Janszoon.** Journal of his discovery of Van Diemens Land and New Zealand in 1642 with documents relating to his exploration of Australia in 1644 being photo-lithographic facsimiles of the original manuscript in the Colonial



Archives at the Hague with an English translation (by J. de Hoop Scheffer and C. Stoffel) and facsimiles of original maps to which are added life and labours of Abel Janszoon Tasman by J. E. Heeres .. and observations made with the compass on Tasman's voyage by W. van Bemmelen. Amsterdam, Frederik Muller, 1898.

Large folio. Original half vellum, uncut. With 5 folding maps and facsimile of Tasman's journal including many maps and profils. (8),(200),164,21 pp. + errata slip. € 1.500,00


First edition; 200 copies printed. - First complete account of Tasman's life and labours. The manuscript was discovered about 1854 at Batavia. Tasman sailed on an exploratory voyage for the discovery of the unknown South-land on behalf of the Dutch East India Company, resulting in the discovery of both Tasmania and New Zealand. He also sailed through the Fiji Islands and north of the Solomon Islands and made a coastal survey of the north coast of New Guinea. 'Still the most comprehensive account of Tasman's life and achievement .. All subsequent publications have been based on this work which was the fruit of fundamental research' (*Schilder, Australia Unveiled, p.157*). *A fine copy.*

Cf. Cat. NHSM I, p.126; Hill 1670; Cf. Ferguson 16722 and Hocken p.1.




128 **TERPSTRA, H.** De factorij der Oostindische Compagnie te Patani. 's Gravenhage, Martinus Nijhoff, 1938. Wrappers. With folding map. IV,250 pp. € 60,00

V.K.I. - One of the oldest Dutch settlements in the East was Patani, a city located on the eastern coast of the Malacca peninsula.



129 **TERWEN-DE LOOS, J(eanne).** Het Nederlands koloniale meubel. Studie over meubels in de voormalige Nederlandsche koloniën Indonesië en Ceylon. Franeker, T. Wever, (1985). Cloth, with dust-jacket. With 96 illustrations. 183 pp. € 35,00



- 130 **THEAL, George MacCall.** Belangrijke historische documenten verzameld in de Kaap kolonie en elders. Kaapstad, Van de Sandt de Villiers & Co, 1896-1911. 3 volumes in 2. Red cloth (vol. I-II modern cloth). € 275,00

From the contents: Instructie van den commissaris Hendrik Adriaan van Rheede, 1685; Reis van den gouverneur Joachim van Plettenberg, 1778; Reis naar Delagoa Baai in 1688; Reizen naar Inhambane in 1732 en 1733; Reis van den vaandrig Beutler in 1752; Reis naar Inhambane in 1770; Extracten uit de Resolutien van de Vergadering van Zeventien 1698-1708; Extracten uit de Resolutien van de Kamer van Amsterdam 1706; etc. - *Scarce.* - *S.A.B. IV, p.475.*




- 131 **THEAL, George MacCall.** Korte geschiedenis van Zuid-Afrika van 1486 tot 1835. 2e verbeterde en vermeerderde uitgaaf. 's Gravenhage, Martinus Nijhoff, 1891. Original cloth. With 7 tinted plates and 12 maps (some folding or coloured). 365 pp. € 95,00

George McCall Theal (1837-1919) was the most prolific and influential South African historian, archivist and genealogist of the late nineteenth and early twentieth century. - *SAB IV p.478.*




- 132 **TIELE, Pieter Anton.** Mémoire bibliographique sur les journaux des navigateurs néerlandais. (Amsterdam, 1867). Reprint. Amsterdam, Nico Israel, 1969. Cloth. With facsimile. 334 pp. € 45,00

Important reference work on Dutch voyages beginning shortly after 1585.



- 133 **TIELE, Pieter Anton.** Nederlandsche bibliographie van land- en volkenkunde. Amsterdam, Frederik Muller en Comp., 1884. 8vo. Wrappers (top of spine dam.). VII,288 pp. € 125,00

First edition. - With brochure of the Frederik Muller collection. - Still the standard bibliography on Dutch travel and voyages.



- 134 **TITSINGH, Isaac.** The private correspondence of Isaac Titsingh. (1785-1811) - (1779-1812). Introduced and edited by Frank Lequin. Amsterdam, J.C. Gieben, 1990-92. 2 volumes. Cloth. With 41 plates. XLIX,XXVII,931 pp. € 95,00

Isaac Titsingh (1745-1812) was Director of the VOC in Japan, where he was detached to the island of Deshima.




- 135 **TROOSTENBURG DE BRUYN, C.A.L. van.** De Hervormde Kerk in Nederlandsch Oost-Indië onder de Oost-Indische Compagnie (1602-1795). Arnhem, H.A.Tjeenk Willink, 1884. Half cloth. IX,705 pp. € 75,00

The Reformed Church in the Dutch East Indies under the East India Company (VOC).



- 136 **TROOSTENBURG DE BRUYN, C.A.L. van.** Biographisch woordenboek van Oost-Indische predikanten. Nijmegen, P.J. Milborn, 1893. Later half cloth (original printed frontwrapper mounted). VII,(1),521 pp. € 95,00

Biographical dictionary of Dutch pastors in the Dutch East Indies.




- 137 **VALENTIJN, François.** Oud en Nieuw Oost-Indiën, vervattende een naaukeurige en uitvoerige verhandeling van Nederlands Mogentheyd in die gewesten, benevens eene wydlustige beschrijving der Moluccos, Amboina, Banda, Timor, en Solor, Java .. Suratte .. Choromandel, Pegu, Arracan, Bengale, Mocha,

Persien, Malacca, Sumatra, Ceylon, Malabar, Celebes of Macassar, China, Japan, Tayouan of Formosa, Tonkin, Cambodia, Siam, Borneo, Bali, Kaap de Goede Hoop en van Mauritius. Dordrecht, Amsterdam, J. van Braam, G. onder de Linden, 1724-1726. Reprint. Franeker, 2002-2004. 5 volumes in 8. Folio. Artificial leather. With 241 portraits, maps, plates and illustrations. € 350,00

One of the most extensive works on the history of the Far East, which never can be superseded as many of the documents of which the author made use, do not longer

exist. François Valentijn (1666-1727) was a minister of the Dutch Reformed Church who lived for many years on Amboyna and Java. During this period he collected an enormous mass of information, especially in the fields of history, geography and ethnology, concerning all parts of the world where the VOC was active: Indonesia, with large parts on Batavia and the Moluccas, Persia, Malacca, Ceylon, India, Cape of Good Hope, Japan, China and Formosa, etc.. The work is profusely illustrated with numerous fine engraved maps, plans, portraits and spectacular views. They are engraved by the best artists of the time like F. Ottens, J.C. Philips, G. Schouten, J. Goeree etc. mostly after designs by M. Balen. Apart from the fine engravings the work is of particular interest for its cartography. It contains interesting maps of Australia, probably drawn after manuscript maps now lost. For his descriptions of the natural history of Amboyna Valentijn used i.a. the unpublished 'Amboinsch Dierboek' by the famous naturalist Rumphius, of which the original manuscript has been lost.



138 **VENEMA, Janny.** Beverwijk. A Dutch village on the American frontier, 1652-1664. Hilversum, Verloren, 2003. Wrappers. With 68 illustrations. 527 pp. € 40,00

'Combined sources from American and Dutch archives provide a lively picture of everyday life in this colony'.



139 **VILJOEN, Deon & Piér RABE.** Cape furniture and metalware. Cape Town, 2001. Oblong 8vo. Boards, with dust-jacket. With ca. 100 coloured plates, including period interiors. 120 pp. € 65,00

The book offers fresh perspectives on the broader themes of domestic arrangements, social customs, status and economic activity in relation to furniture-making at the Cape during the Dutch and the British period in the 18th and 19th century.



140 **VILJOEN, Russel.** Jan Paerl, a Khoikhoi in Cape colonial society 1761-1851. Leiden, Brill, 2006. Cloth, with dust-jacket. XVIII,213 pp. € 85,00

TANAP - 'Jan Paerl (1761-1815) was the initiator of what is arguably the first millenarian movement in colonial South Africa. In this biography light is being shed on this new form of resistance against colonial domination in Cape society'.




141 **VINGBOONS, Johannes.** Verzameling van pas-kaarten, dienende tot de vaart naar Oost- en Westindien; meest alle uitvoerig met de pen getekent: benevens eenige afbeeldingen van voorname eylanden, steden en sterkten, zo wel in de Spaansche Engelsche als

Nederlands Indien gelegen: alle zeer net naar't leven met waterverven geschildert. (No pl., ca. 1660). Facsimile with introduction by J. van Bracht. Haarlem, Fibula-Van Dishoeck, 1981.

Large folio. Artificial leather with gilt monogram of the V.O.C. and W.I.C. on frontcover. With 107 finely coloured maps, plans and panoramic views (many double page) of the area covered by the charter of the Dutch East and West India company, with booklet with introduction by J. van Bracht and index in rear pocket.


€ 450,00

Limited edition of 1000 numbered copies printed. - This splendid facsimile contains handdrawn and painted maps, charts and views, dating from ca. 1660 from the secret map archives of the VOC and WIC. They have never been printed before. Depicting a.o. maps of Madagascar and the Gold Coast, India, Ambon, Achin, Ceylon, Cambodia, Taiwan, Thailand, Macao, Malacca, Japan, the Philippines, Venezuela, Guyana, Brazil and the Caribbean. - *A very nice copy.*




142 **VOE, Thos. F. de.** Genealogy of the De Veaux family. Introducing the numerous forms of spelling the name by various branches and generations in the past eleven hundred years. (No pl.), 1885. Original cloth. With coats of arms. 302 pp. € 125,00

First edition. - Important history of the Huguenots in America. The first member of the De Veaux or De Vos family who emigrated to America was found in New Amsterdam, as early as the year 1653, named *Matheus de Vos* (as it was then spelled), and his wife.



143 **VOLKER, T.** The Japanese porcelain trade of the Dutch East India Company after 1683. Leiden, E.J. Brill, 1959. Wrappers. With 30 plates. 92 pp. € 95,00


Mededelingen Rijksmuseum Volkenkunde.



- 144 **VOORHEES, D.W.** The Holland Society: a centennial history 1885-1985. New York, The Holland Society of New York, 1985. Cloth. With many photographic illustrations. 136,XXXVIII pp. - *Signed by the author.* € 40,00



- 145 **VRIES, Dirk de.** Uit de kaartenwinkel van de VOC. Catalogus van zeekaarten van de Verenigde Oostindische Compagnie in de collectie Bodel Nijenhuis. Alphen a/d Rijn, Canaletto, 1996. Oblong 8vo. Wrappers. With 7 coloured charts. 64 pp. € 18,00



- 146 **WALL, V.I. van de.** Oude Hollandsche bouwkunst in Indonesië. Bijdrage tot de kennis van de Hollandsche koloniale bouwkunst in de XVIIde en XVIIIde eeuw. Antwerpen, De Sikkel, 1942. Half cloth. With 59 photographic illustrations mainly depicting Batavia. 71 pp. € 30,00

Maerlantbibliotheek. - Contribution to European architecture in the Dutch East Indies.



- 147 **WALL, V.I. van de.** Het Hollandsche koloniale barokmeubel. Bijdrage tot de kennis van het ebbhouten meubel omstreeks het midden der XVIIde en het begin der XVIIIde eeuw. Antwerpen, De Sikkel, 's Gravenhage, Martinus Nijhoff, 1939. Folio. Original pictorial cloth. With 4 portraits, and 134 illustrations. XVI, 231 pp. € 275,00

Standard work on Dutch colonial furniture. - *A fine copy.*




- 148 **WALL, V.I. van de.** De Nederlandsche oudheden in de Molukken. 's Gravenhage, Martinus Nijhoff, 1928. Large 8vo. Original red cloth (spine sl. discoloured). With 3 folding maps and 155 illustrations on 93 plates. XX,313 pp. € 275,00

First edition. - Description of the 16th and 17th century Dutch, Portuguese and Spanish fortresses, graves, inscriptions and other monuments on the Moluccas. The monuments are described in their historical context, with emphasis on the history of the VOC. - *A fine copy.*




149 **WERD, G. de. (Hrsg.).** Soweit der Erdkreis reicht. Johann Moritz von Nassau-Siegen 1604-1679. Kleve, Städtisches Museum Haus Koekkoek, 1979. Folio. Wrappers. With 12 coloured plates, and numerous illustrations. 428 pp. € 40,00

Fine illustrated catalogue on Johan Maurits the Brazilian, sent out by the Dutch West India Company to become Governor of Dutch Brasil (1637-1644).




150 **WESTERVELT, Frances A.** Bergen County New Jersey. Marriage records copied from the entries as originally made at the court house by the ministers and justices of the Peace of the country (1797-1865). New York, Lewis Historical Publishing Company, 1929. Wrappers. 116 pp. € 65,00

Added in photocopy: **N.G. BLAUVELT.** Index of Bergen County marriages. 1933. 82 lvs.



151 **WIECHEN, Peter van.** Vademecum van de Oost- en West-Indische compagnie. Historisch-geografisch overzicht van de Nederlandse aanwezigheid in Afrika, Amerika en Azië vanaf 1602 tot heden. Utrecht, Gert Jan Bestebreurtje, 2002. Bound, with dust-jacket. With ca. 1000 illustrations (100 in colours). 381 pp. € 45,00

This richly illustrated vade-mecum is the first study to shed light on a very wide range of subjects related to both the Dutch East- and West-India Company and its activities. An important reference work and invaluable guide for all those interested in Dutch colonial history. Including the material traces of the Dutch presence oversea.



152 **WIJNAENDTS VAN RESANDT, W.** De gezaghebbers der Oost-Indische Compagnie op hare Buiten-Comptoiren in Azië. Amsterdam, Liebaert, 1944. Half cloth. With folding map. 316 pp. € 65,00

Genealogische Bibliotheek. - Short biographies of the men at the head of the most important Company offices outside the Indonesian archipelago.

153 **WINKELMAN, P.H. (Red.).** Bronnen voor de geschiedenis van de Nederlandse Oostzeehandel in de zeventiende eeuw. 's Gravenhage, Martinus Nijhoff, 1971-1983. 6 volumes. Green cloth, spines lettered in gilt. € 225,00



R.G.P. - In the 17th century, the Dutch called the trade on the Baltic the 'mother of all trades', as they considered it to be the basis of most of their trade and shipping and indeed the cornerstone of the Dutch economy. For a very long time the mass grain exports from the Baltic were dominated by the Dutch, and Amsterdam was the central entrepôt from which the grain was distributed over the rest of Europe.

1. *Nederlandse rekeningen in de toelregisters van Koningsbergen 1588-1602.* XVIII, 824 pp. 2. *Amsterdamse bevrachtingscontracten van notaris Jan Franssen Bruyningh 1593-1600.* With illustrations. L, 626 pp. 3. *Acten uit de notariële archieven van Amsterdam en het noorderkwartier van Holland 1585-1600. Het koopmansarchief van Claes van Adrichem 1585-1597.* With illustrations. XXVIII, 636 pp. 4-6. *Amsterdamse bevrachtingscontracten, wisselprotesten en bodemerijen van de notarissen Jan Franssen Bruyningh, Jacob Meerhout e.a. 1601-1608.* With map. LXXIV, 642; VIII, 672; VIII, 856 pp.



154 **WOLF, Edmund Jacob.** *The Lutherans in America. A story of struggle, progress, influence and marvelous growth.* With an introduction by H.E. Jacobs. New York, J.A. Hill & Comp., 1889. Original cloth (spine ends dam.). With many illustrations and plates. 544 pp. € 45,00

Account of the earliest Lutherans in America: the Dutch, Swedes and Germans. - (With library stamp).



155 **WRIGHT, Irene A. (Red).** *Nederlandsche zeevaarders op de eilanden in de Caraïbische zee en aan de kust van Colombia en Venezuela gedurende de jaren 1621-1648 (9).* Documenten hoofdzakelijk uit het Archivo General de Indias te Sevilla. Met vertaling der documenten door C.F.A. van Dam. Utrecht, Kemink en Zoon, 1934-35. 2 volumes. Modern half cloth. With plates. 256, 434; 168, 272 pp. - (*Historisch Genootschap*). € 95,00



156 **ZANDVLIET, Kees.** *Mapping for money. Maps, plans and topographic paintings and their role in Dutch overseas expansion during the 16th and 17th centuries.* Amsterdam, Bataafsche Leeuw, 2002. Folio. Cloth, with dust-jacket. With numerous illustrations (several in colours). 328 pp. € 95,00



157 **ZWIER, Willem.** Het verdrag van 1766 tusschen de O.I. Compagnie en den vorst van Kandi. Amsterdam, H.J. Paris, 1927. Wrappers. With maps. 93 pp. € 45,00

Thesis - On the uprising of the Maharadjah of Kandy, Ceylon, against the VOC and his submission with the treaty February 1766.



158 **ZWIERLEIN, Frederick .J.** Religion in New Netherland. A history of the development of the religious conditions in the province of New Netherland 1623-1664. New York, Jon P. Smith, 1910. Wrappers. With folding map. VI,351 pp. € 45,00

Thesis. - With autograph dedication by the author.

PRINTS



159 **ARUBA.** Oranjestad. Hoofdplaats van Aruba. - Landschap op Aruba. Haarlem, Kleynenberg & Co, (ca. 1911). Tinted photographic plate, depicting a view of Oranjestad, printed on heavy paper. ca. 60 x 73 cm. € 125,00

From the series of school plates by J.F. Niermeyer, e.a. *Platen van Nederlandsch-Oost en West-Indië*, published between 1911 and 1913.- The

photographs of the West were taken by Julius Muller, Soubllette et Fils, Eugen Klein a.o. Fine view of Oranjestad, capital of Aruba and view of a well with local people and cactus hedges. - (Small part of blank margin restored not affecting the image).



160 **BONAIRE.** Bonaire. Gezicht op Kralendyk. - Landschap op Bonaire. Haarlem, Kleynenberg & Co, (ca. 1911). Tinted photographic plate, printed on heavy paper. ca. 73 x 60 cm. € 125,00

From the series of school plates by J.F.Niermeyer, e.a. *Platen van Nederlandsch-Oos en West-Indië*, published between 1911 and 1913.- The photographs of the West were taken by Julius Muller, Soubllette et Fils, Eugen Klein a.o. Two views of Bonaire on one sheet. - *Fine*.



161 **BRAAM, Jacob Pieter van.** Jacob Pieter van Braam Capitein ter Zee en thans Schout bij Nacht van Holland en West Friesland. Rotterdam, M. de Sallieth, 1790.

Stipple-engraved oval halflength portrait with sea-battle in the background and coat of arms by M. de Sallieth after Schmidt. Ca. 42 x 31 cm. € 295,00

Van Braam (1737-1803) wrecked with the frigate *Huis in het Bosch*, captain H.C. Steenis, on the Moorish coast on December 1751. After spending almost a year in slavery, he returned to Holland. He became a servant of the Dutch East India Company during the years 1764-1795. He managed to defeat Jahore's forces and thus secure the Company's settlement in Malacca. - Fine portrait with coat of arms and ships. - *Very fine state*.

Van Someren 734; not in Muller, Portretten.



162 **CAPE OF GOOD HOPE.** Le Cape de Bonne Esperance. Paris, Daumont, (ca. 1780).

Contemporary handcoloured perspective view (vue d'optique or Guckkastenbild) depicting the Cape of Good Hope by Jan van Ryne. Ca. 25,5 x 41 cm. € 450,00

Fine optical view by the Dutch artist Jan van Ryne (ca. 1712-1760), he was believed to have worked in London about 1752-54, when he made an interesting engraving of Table Mountain and Bay, first published by Robert Sayer of Fleet St., London, in 1754, and provided the basis from which other prints were made, one being engraved in reverse in Paris (*Gordon-Brown, Pictorial Africana, p.234*). We offer the French version of this very attractive view of the Cape of Good Hope from the sea showing the Table Mountain and the company's buildings and many ships in Table Bay. It was an obligatory stop for all European ships going to the Indian Ocean or returning from there to Europe. They stayed a long time to reprovision and to let their crews rest. - *A fine engraving*.

Scheen II, p.277.



163 **CURAÇAO.** - Het springen van's lands oorlogschip *Alphen*, in de haven van Curaçao. (No pl.), P. Conradi & v.d. Plaats, 1787. Engraving depicting the explosion of the Dutch men-of-war *Alphen* in the harbour of Willemstad, St. Annabaai Curaçao, after Hendrik Kobell by Jan Punt. Ca. 23 x 35,5 cm € 275,00

The explosion of the frigate *Alphen* with the entire crew of 206 men in the port of Willemstad on the St. Anna Bay in Curaçao, September 15, 1778. An explosion rips the ship to pieces. Commanded by captain George Willem Hendrik Baron van der Feltz. - *A fine impression.*

Muller, Historieplaten, 4332 b; De Groot & Vorstman, Zeilschepen, 176; Cf. Atlas van Stolk 4279.



164 **CURAÇAO.** - Willemstad - Curaçao. Gezicht op de haven. Haarlem, Kleynenberg & Co, (ca. 1911). Tinted photographic plate, printed on heavy paper. ca. 60 x 73 cm. € 125,00

From the series of school plates by J.F.Niermeyer, e.a. *Platen van Nederlandsch-Oost en West-Indië*, published between 1911 and 1913.- The photographs of the West were taken by Julius Muller, Soubllette et Fils, Eugen

Klein a.o. Depicting a view of the Bay of St. Anna and the Handelskade with on the right, the Governor's palace and the military barracks, viewed from Otrobanda. - *Fine.*



165 **EAST INDIA COMPANY MANAGEMENT.** Gouvernement de la Compagnie des Indes Orientales tant en ces provinces que dans les Indes. (Amsterdam, 1701). Engraved broadsheet. Ca. 32 x 43 cm. € 275,00

From: *Histoire abrégée des Provinces Unies des Pays-Bas.* - Decorative anonymous engraving published in anticipation of the Company's centenary in

1701, depicting the organization of the VOC with in the middle the council room with the seventeen directors, on the left side the six chambers (Amsterdam,

Middelburg, Rotterdam, Delft, Hoorn, Enkhuizen) and on the right side the four councils, with letterpress. In 1602 the Dutch East India Company (VOC) was formed. It was the largest and most powerful trade and shipping company in the world. - (Some age-browning).

Landwehr, VOC, 1486; Muller, Historieplaten, 1175; Atlas van Stolk 1127.



166 **EAST INDIAMAN WOESTDUYN.** Het vastzeilen van het O.I.Comp. schip *Woestduyn*, op de Noorder-Rassen den 24 July 1779 - Het kappen van tuig en masten van het O.I.Comp. schip *Woestduyn*, op den 24 July des avonds om 8 uren van het O.I.Comp. schip *Woestduyn* des nachts

tusschen 10 en 12 uren op den 24 July 1779 - Het redden van't volk van de wrakken van het O.I.Comp. schip *Woestduyn* des morgens vroeg op den 25 July 1779. (Middelburg), P. Gillissen, 1779.

4 engravings by Arend Fokke Willemsz. and Mathias de Salliet after Engel Hoogerheyden. Each ca. 31 x 50 cm. € 1.950,00

Rare complete set depicting the shipwreck of the East-Indiaman *Woestduyn*, of the Amsterdam chamber of the Dutch East India Company (VOC) on the Noorderrassen sandbank off the Walcheren coast between Westkapelle and Zoutelande in 1779. Frans Naerebout and his older brother Jacob, who earned their living fishing and piloting, made two successful rescue attempts from Vlissingen. The first attempt took place during the night of Saturday 24 to Sunday 25 July and the second attempt took place on Sunday afternoon 25 July. The Naerebout brothers managed to save 87 of the 130 people on board, and about 15 people drowned. Virtually nothing of the cargo was recovered. Frans and Jacob Naerebout gained national fame thanks to their heroic actions and art of navigation. - *A fine attractive set.* *Muller, Historieplaten, 4345; Atlas van Stolk, 4295.*

167 **HOOGHLY.** Aanwysing der voornaamste wooningen, poorten, thuynen, tanken, enz. op Hoegly A° 1721. (Dordrecht, Amsterdam, Joannes van Braam, Gerard onder de Linden, 1724). Engraved plan of the trading post of the Dutch East India Company (VOC) in Hooghly in Bengal, with ships in the foreground and legend with names of the buildings, gardens, etc. Ca. 28 x 36,5 cm. € 150,00

From: François Valentijn. *Oud en Nieuw Oost-Indiën.* - Among other European powers that came to Hooghly were the Portuguese, the Danish, the British, the French, the Belgians and the Germans. Dutch traders centered their activities in the



town Chuchura which is south of Hooghly. Chandannagar became the base of the French and the city remained under their control from 1816 to 1950. Similarly, the Danish establishment a settlement in Serampore (1755). All these towns are on the west bank of the Hooghly River and served as ports. Among these European countries, the British ultimately became most powerful. *Landwehr, VOC, 467.*



168 **HOORN, Ioan van.** Joan van Hoorn. Gouverneur generaal van Nederlands Indiën Dordrecht, Amsterdam, Joannes van Braam, Gerard onder de Linden, 1725
Engraved portrait after M. Balen by Dirk Jongman. Ca. 29 x 17,5 cm. € 55,00

From: *François Valentijn. Oud en Nieuw Oost-Indiën.* - Joan van Hoorn (1653-1711) was Governor-General of the Dutch East Indies from 1704 until 1709. *Landwehr, VOC, 467, 4a; Muller, Portretten, 2558.*



170 **MAURITS, Johan.** Joan Maurits, Prins van Nassau, veldmaarschalk der Vereenigde Nederlanden enz. (Amsterdam), Isaak Tirion, (ca. 1750).
Engraved oval portrait of count Johan Maurits van Nassau-Siegen (1604-1679), governor-general of Dutch Brazil, after a painting by P. Nason, after A. Schouman by J. Houbraken. Ca. 17 x 10,5 cm. € 65,00

From: Jan Wagenaar. *Vaderlandsche historie* - *Muller, Portretten, 506 I.*



171 **NIEUHOF, Joan.** Batavia. Amsterdam, Weduwe Jacob van Meurs, 1682.
Engraved panoramic view with on the left the Old Dutch Church and the old townhall and on the right the castle. With title on scroll and coat of arms. Ca. 12 x 16 cm. € 95,00

From: *Zee en lant-reize door verscheide gewesten van Oostindien.* - Joan Nieuhof (1618-1672) was a servant of the East India

Company (VOC). 'Undoubtedly the finest 17th century plates of Indonesia are contained in Joan Nieuhof's *Zee en lant-reize*' (*Bastin-Brommer p.1*). *Landwehr, VOC, 282; Feith 145.*



172 **NIEUHOF, Joan.** Een Malabaarse man en vrouw. Amsterdam, Weduwe Jacob van Meurs, 1682. Engraving depicting a man and woman from Malabar, by G. vander Gouwen. Ca. 28 x 18 cm. € 45,00

From: *Zee en lant-reize door verscheide gewesten van Oostindien.* - Joan Nieuhof (1618-1672) was a servant of the East India Company (VOC). Between 1663 and 1666 he served as director on the Malabar coast. *Landwehr, VOC, 282.*



173 **NIEUHOF, Joan.** Goevernuers huys binnent kasteel. Amsterdam, Weduwe Jacob van Meurs, 1682.

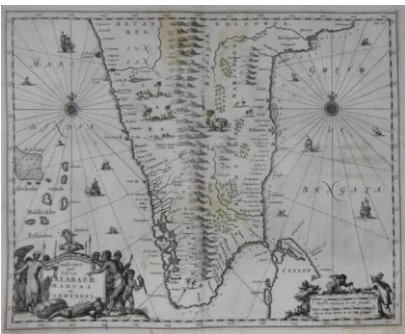
Engraving depicting a view of the courtyard of Batavia Castle, where the VOC buildings were located.

On the left is the house of the director-general, on the right is the home and office of the governor-general, or the government. The castle church is visible in the center back. Ca. 28 x 35

cm.

€ 125,00

From: *Zee en lant-reize door verscheide gewesten van Oostindien.* - Joan Nieuhof (1618-1672) was a servant of the East India Company (VOC). 'Undoubtedly the finest 17th century plates of Indonesia are contained in Joan Nieuhof's *Zee en lant-reize*' (*Bastin-Brommer p.1*). - *Landwehr, VOC, 282.*



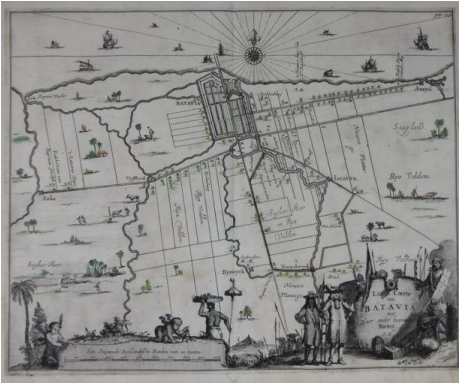
174 **NIEUHOF, Joan.** Landt caert vande cust van Malabaer, Madura en Cormendel. Amsterdam, Weduwe Jacob van Meurs, 1682.

Engraved map of South India depicting the coast of Malabar, Madurai and Coromandel, with 2 decorative cartouches. Ca. 28 x 35,5 cm. € 125,00

From: *Zee en lant-reize door verscheide gewesten van Oostindien.* - Joan Nieuhof (1618-1672) was a servant of the East India

Company (VOC). Between 1663 and 1666 he served as director on the Malabar coast. - (Some foxing).

Landwehr, VOC, 282.



175 **NIEUHOF, Joan.** Landt caerte van Batavia met haar onder hoorende forten. Amsterdam, Weduwe Jacob van Meurs, 1682.

Engraved plan of Batavia and surrounding countryside, with decorative cartouche, some illustrations are coloured. Ca. 28 x 35,5 cm.

€ 175,00

From: *Zee en lant-reize door verscheide gewesten van Oostindien.* - Joan Nieuhof (1618-1672) was a

servant of the East India Company (VOC). 'Undoubtedly the finest 17th century plates of Indonesia are contained in Joan Nieuhof's *Zee en lant-reize*' (*Bastin-Brommer p.1*).

Landwehr, VOC, 282; Brommer, Batavia, p.38; Feith 26.



176 **NIEUHOF, Joan.** Een Maleyer met syn vrouw soo sy op Batavia gekleet gaan. Amsterdam, Weduwe Jacob van Meurs, 1682.

Engraving depicting Malaysian inhabitants of Batavia. Ca. 29,5 x 17 cm.

€ 45,00

From: *Zee en lant-reize door verscheide gewesten van Oostindien.* - Joan Nieuhof (1618-1672) was a servant of the East India Company (VOC). 'Undoubtedly the finest 17th century plates of Indonesia are contained in Joan Nieuhof's *Gedenkwaerdige zee en lantreize*' (*Bastin-Brommer p.1*). -

(One blank margin remargined; lower margin few stains not affecting the image).
Landwehr, VOC, 282.



177 **NIEUHOF, Joan.** De stadt Pellacata met het casteel. Amsterdam, Weduwe Jacob van Meurs, 1682.

Engraved view depicting a bird's eye view of Pulicat, with Fort Geldria, the seat of the Dutch Republic's first settlement in India, and the capital of Dutch Coromandel (VOC). On the foreground travelers, shepherds with a flock and a gallows. Ca. 29 x 36 cm.

€ 125,00

From: *Zee en lant-reize door verscheide gewesten van Oostindien*. - Joan Nieuhof (1618-1672) was a servant of the East India Company (VOC). Between 1663 and 1666 he served as director on the Malabar coast . - (Small hole lower blank margin rep.). - *Landwehr, VOC, 282*.



178 **PARAMARIBO**. - Het plein te Paramaribo. (No pl., 1843).

Fine lithographed view of the Gouvernementsplein (Government Square) from the water. Ca. 10 x 16 cm. € 175,00

From: *Het Lees kabinet*. - The Gouvernementsplein (now Onafhankelijkheidsplein - Independence Square) a town

square in Paramaribo, the capital of Suriname. It depicts: Paleis van Justitie, Paleis van den gouverneur and Fort Zeelandia.



179 **PORTUGESE BUITEN KERK**. Sion. De Nieuwe Portugeese buiten kerk. Jalan Pangeran Jayakarta. Jakarta, 1977. Calendar with 7 photographic views of the church. Ca. 53,5 x 37 cm. € 45,00

The Portuguese Outer Church was built between 1693 and 1695 and still exists today as the oldest surviving Dutch building in Jakarta.



180 **SCHOUTEN, Wouter**. Mr. Wouter Schouten van Haerlem. (No pl., ca. 1680). Engraved portrait of Wouter Schouten by Christiaan Hagen. Ca. 19,5 x 15 cm. € 75,00

Fine portrait with six line poem and a sailing ship in rough sea at the background. Wouter Schouten (1638-1704) spent 7 years as a physician in the service of the Dutch East India Company (VOC) in the East 1658-1665. His travel-account, *Oost-Indische voyage*, stayed very popular for a long time

because of his ample and vivid descriptions of the countries. *Landwehr, VOC, 283; Muller, Portretten, 4836*.



181 **SCHRAM, Volkhard.** Volkhard Schram, vice-admiraal van Holland en West-Vriesland, onder den zee-raad van West-Vriesland en't Noorderquartier. (No place, 1673).

Engraved half length portrait with heading *Impavidum ferient ruinae*, coat of arms and ships in the background. With 12 line poem in two columns by H. vander Meer, after Jan Jansz. Veenhuysen by E. vander Hoof. Ca. 42 x 30 cm. € 450,00

Volckert Adriaanszoon Schram (ca. 1620 - 1673) was a 17th-century Dutch admiral. His surname was also spelled Volkert or Volkhard. In 1656 he served for the VOC and participated in the landing on Ceylon against the Portuguese. - *Fine.*
Muller, Portretten, 4838a.



182 **SHIPYARD KATTENBURG.** s'Lants zee-magazyn en scheeps-timmerwerf. (Amsterdam, 1726).

Engraving by Joseph Mulder. Ca. 26 x 33,5 cm. € 175,00

From: Isaac Commelin, *Beschryvinge van Amsterdam.* - Fine view depicting the warehouse of the Dutch Admiralty and shipyard complex with ships under

construction at Kattenburg, Amsterdam, nowadays the National Maritime Museum.



183 **St. EUSTATIUS.** St. Eustache, eine der Antillischen Insuln in Nord-America welche 1781 von den Engelländern erobert und denen Holländern abgenommen worden. - St. Eustache, une des isles d'Antilles dans l'Amerique du Nord la quelle fut prise aux Hollandois en 1781 par les Anglois. Augsburg, (ca. 1781).

Contemporary handcoloured perspective view (vue d'optique or Guckkastenbild)

by Johann Baptist Bergmüller. Ca. 31 x 44,5 cm (including margins). € 1.250,00

Rare and handsome optical view of the bay and town of St. Eustatius also known affectionately to the locals as Statia, part of the Caribbean Netherlands, with numerous sailing boats in the foreground. It shows the island of St. Eustatius taken by the English fleet in February 1781. Admiral Rodney's sailors and troops pillaged

the island. The Dutch regained control over the devastated island in 1784. On 16th November 1776, the Dutch commander of St. Eustatius, Johannes de Graaff, ordered a salute to be fired from the Dutch Fort Orange to the flag of the rebellious English colonies in North America. The North Americans regarded this salute as recognition of their independence and first acknowledgment by a foreign power. - *A very attractive view of the British naval assault on Saint Eustatius that took place February, 1781 during the American War of Independence.*

Cresswell, *The American Revolution in drawings and prints*, 320.




Philipsburg, Hoofdplaats van St. Martin.



St. St. Martin, Daack street, Great Bay.

184 **St. MAARTEN.** Philipsburg. Hoofdplaats van St. Martin. - St. Martin. Black street. Great Bay. Haarlem, Kleynenberg & Co, (ca. 1911). Tinted photographic plate, printed on heavy paper. ca. 73 x 60 cm. € 125,00

From the series of school plates by J.F.Niermeyer, e.a. *Platen van Nederlandsch-Oost en West-Indië*, published between 1911 and 1913.- The photographs of the West were taken by Julius Muller, Soublette et Fils, Eugen Klein a.o. Two views of Philipsburg, capital of Dutch St. Maarten, on one sheet. - *Fine.*



Poste de Magdenberg sur la Tempaty-crique.

185 **STEDMAN, John Gabriel.** Poste de Magdenberg sur la Tempaty-crique. (Paris, 1798). Engraving by Tardieu l'ainé. Ca. 7,5 x 13 cm. € 35,00

From: *Stedman, Voyage à Surinam*. - Sugar plantation Maagdenberg near the Commewijne.



Vue de la Rade et de la Ville de Paramaribo.

186 **STEDMAN, John Gabriel.** Vue de la rade et de la ville de Paramaribo. (Paris, 1798). Engraved panoramic view of Paramaribo with a large Dutch vessel in the foreground, by Tardieu l'ainé. Ca. 16 x 41,5 cm. € 375,00

From the French edition of John Gabriel Stedman's *Narrative, of a five years' expedition, against the revolted negroes of Surinam*. - Fine decorative view of Paramaribo with ships in the roadstead.