

***GERT JAN BESTEBREURTJE
RARE BOOKS***



CATALOGUE 246 EXPLORING EUROPE

***GERT JAN BESTEBREURTJE
RARE BOOKS***

Langendijk 8, 4132 AK Vianen
The Netherlands
Telephone +31 - (0)347 - 322548
E-mail: info@gertjanbestebreurtje.com
Visit our Web-page at
<http://www.gertjanbestebreurtje.com>



CATALOGUE 246 EXPLORING EUROPE

Please note that all prices are in euros, for customers within the European Community VAT will be added to the prices.

Illustration on cover no 74 **LACROIX, Paul**. XVII^{me} siècle. Institutions usages et costumes. France 1590-1700. Paris, Firmin-Didot et Cie, 1880.



The Netherlands




- 1 **AA, Abraham Jakob van der.** Aardrijkskundig woordenboek der Nederlanden. Bijeengebracht .. onder medewerking van eenige Nederlandsche geleerden. Gorinchem, Jacobus Noordduyn, 1839-1851. 14 volumes (including Aanhangsel). Contemporary half calf with red and green title labels. With 13 engraved title-pages after A.J. van der Aa by J.P. Lange.

€ 375,00

First edition. - Abraham Jacob van der Aa (1792 - 1857), a Dutch literary scholar, wrote an ample Dutch geographical dictionary. He was not critical, he gave a compilation of the state of affairs as it had grown in previous centuries. - (Agebrowned). - *A fine set.*

France




- 2 **ALEXIS, Willibald. (Georg Wilhelm Heinrich HÄRING).** Reistogten in het zuiden van Frankrijk; waarin karakterschilderingen over de oude en hedendaagsche Franschen. Uit het Hoogduitsch. Amsterdam, J.C. van Kesteren, 1829. Contemporary half calf (spine ends damaged). With engraved title-page after H.P. Oosterhuis by W.H. Hoogkamer. XII,224 pp.

€ 125,00

Dutch translation of *Wanderungen im Süden*. Berlin 1828. - Travels in the south of France; in which character paintings about the old and contemporary French. - (Age-browned). - *Not in Tiele.*

Georgia



- 3 **ALLEN, W.E.D. (Ed.).** Russian embassies to the Georgian kings (1589-1605). Edited with introduction, additional notes, commentaries and bibliography. Texts translated by Anthony Mango. Cambridge, 1970-1972. 2 volumes. Cloth, with dust-jackets. With 8 maps and 18 plates. XXXII, IX, 640 pp. € 65,00

Hakluyt Society, 2nd series, 138 - 139. - The Russian embassy of Zvenigorodski and Antonov (1589-90) to the king ruling in Kakhети in eastern Georgia.



4 **ANNA PAVLOVNA & WILLEM II.**

Guillaume II, Roi des Pays-Bas. - Anna Pavlovna, Reine des Pays - Bas, Grande Duchesse de Russie.

Amsterdam, François Buffa et Fils, (ca. 1850).

2 full-length portraits, mezzotint with etching, depicting Willem II after J.A. Kruseman and Anna Pavlovna after De Keyser, by Alfred Cornelliet, printed by

Chardon Jeune et Fils. Each ca. 67 x 45 cm.


€ 450,00

Willem Frederik George Lodewijk (1792 - 1849), Prince of Oranje-Nassau, King of the Netherlands

(1840 - 1849), with kepie and in military uniform and Anna Paulowna of Russia, Queen of the Netherlands (1795-1865), with curled hair, coronet, pearl necklace, and low velvet gown, holding pearls in right hand and with left resting on a table. - *Two superb portraits.*

Not in Muller, Portretten.

Greece



5 **AUGUSTINOS, Olga.** French Odysseys. Greece in French travel literature from the Renaissance to the Romantic era.

Baltimore, London, The Johns Hopkins University Press, 1994.

Cloth. With illustrations. XIII,345 pp.

€ 45,00

A comprehensive treatment of French travel literature about Greece, from the mid-16th-century arrival of the first French travellers to the outbreak of the Greek Revolution in 1821.

France - Aquitaine



6 **BARKER, Edward Harrison.** Wanderings by southern waters. Eastern Aquitaine. London, Richard Bentley and Son, 1893.

Original red cloth (soiled).

With frontispiece, 2 illustrations and 4 plates. 403 pp.

€ 40,00

Wanderings in Aquitaine, a historical region of Southwestern France. It was a kingdom and a duchy, whose boundaries fluctuated considerably.

Italy




7 **BARTHELEMY, Jean Jacques.** Reis door Italië. Uit het Fransch vertaald door P.G. Witsen Geysbeek. Amsterdam, Gerbarnd Roos, 1803.

Contemporary half calf, with title-label (top of spine sl. dam.). With engraved title-page by D.A. v.d. Wart and engraved plate. VIII,402,(8) pp. € 125,00

Dutch translation of *Voyage en Italie de M. l'abbé Barthélemy*. Paris 1801. - In 1755, Jean-Jacques Barthélemy (1716 - 1795) accompanied the French ambassador, de Stainville to Italy, where he spent three years in archaeological research. - (Stained).
Not in Tiele.

Greece



8 **BARTHELEMY, Jean Jacques.** Reise des jungen Anacharsis durch Griechenland vierhundert Jahr vor der gewöhnlichen Zeitrechnung. Aus dem Französischen. Berlin, Libau, Lagarde und Friedrich, 1789-1793. 7 volumes. Original embossed cloth, spines lettered in gilt. With 7 portrait frontispieces and 34 plans and maps (mostly folding). € 575,00

First German edition, first published in French in 1788, *Voyage du jeune Anacharsis en Grèce*. Abbé J.J. Barthélemy's (1716-1795) *magnum opus* is fiction, the product of thirty years study of ancient, medieval and modern authors. The work became immense popular and its influence was far greater than that of any other travel account previously published. More than forty editions appeared and translations were made into almost every European language throughout the 19th century. Although there had been earlier attempts to popularize what was known of Greek antiquity, none was so immediately successful and influential as Barthelemy's Anacharsis, which played an important part in the development both of neo-classicism and philhellenic sentiment in France (*Contominas p. 17*). - (Age-browned). - *A fine set.*

Fromm 2082; Cf. Blackmer Collection 83 and Atabey Collection 67; Eutiner Landesbibliothek 0085 (later ed. only).


Scotland



- 9 **BAUMGARTNER, Alexander.** Reisebilder aus Schottland. 3. vermehrte Auflage. Freiburg im Breisgau, Herder, 1906. Original decorated cloth (small printed library number on front). With folding map and 87 plates and illustrations. XIV,369 pp. € 45,00

First published in 1884. - *Nordische Fahrten. Skizzen und Studien.*

Scandinavia – Russia



- 10 **BAUMGARTNER, Alexander.** Durch Skandinavien nach St. Petersburg. 3. Auflage. Freiburg, Herder, 1901. Original decorated front board, spine half cloth. With coloured frontispiece, folding map and 161 illustrations. XXI,619 pp. € 45,00

First published in Freiburg in 1890. - *Nordische Fahrten. Skizzen und Studien. II.* - (Small stamp on title-page).

Italy



- 11 **BAYLE ST. JOHN.** The Subalpine Kingdom; or experiences and studies in Savoy, Piedmont, and Genoa. London, Chapman and Hall, 1856. 2 volumes in 1. Sm.8vo. Original red embossed cloth gilt, spine richly gilt (extremities of spine dam.), a.e.g. XIV,322;318 pp. € 125,00

First edition. - Detailed account of Piedmont, Genoa and Sardinia in the mid nineteenth century at the height of great political changes to the region.

Germany, Switzerland, the Low Countries, France & Italy



- 12 **BEATIS, Antonio de.** The travel journal of Antonio de Beatis. Germany, Switzerland, the Low Countries, France and Italy, 1517-1518. Translated from the Italian by J.R. Hale and J.M.A. Lindon. Edited by J.R. Hale. London, 1979. Cloth, with dust-jacket. With map and 2 illustrations. XII,206 pp. € 30,00
- Hakluyt Society, 2nd series, 150.* - Travel-account of the leisurely tour by Luigi of Aragon, one of the most wealthy, cultivated and well-connected of Italian cardinals.

The Netherlands – Amersfoort



13 **BEMMEL, Abraham van.** Beschryving der stad Amersfoort, behelzende derzelver gelegenheid, oorspronk, benaaming, oude en tegenwoordige gedaante; als mede de stigtingen, kerken, kloosters, godshuizen, en andere openbare gebouwen; mitsgaders de oude en hedendaagse regeeringsform, privilegien, rampen, en andere

merkwaardige zaken. Meest uit echte stukken, brieven en handvesten zaamgesteld. Utrecht, Henrikus Spruyt, 1760.

2 volumes. 19th century half calf, spines lettered in gilt. With plate depicting coats of arms and 8 folding engraved views by Paul van Liender. (20),1018,(8) pp. € 650,00

*First edition. - A very fine copy, with nice views of Amersfoort.
Nijhoff- Van Hattum 19.*

The Mediterranean



14 **BENNET, J. Henry.** Winter and spring of the shores of the Mediterranean: or, the Riviera, Mentone, Italy, Corsica, Sicily, Algeria, Spain, and Biarritz, as winter climates. 4th edition. London, John Churchill & Sons, 1870.

Original green cloth, lettered in gilt. With chromolithographed frontispiece, folding table, 6 folding coloured maps, 11 engraved plates and 20 illustrations. XVI,621 pp. € 275,00

First published in 1861, its success led to subsequent editions. A handsome companion guide.


The Netherlands - Nijmegen

15 **BETOUW, Johannes in de.** Annales Noviomagi, oppidi olim Batavorum, hodie primariae Gellrorum civitatis. Noviomagi, Ahasverus van Goor en Zoon,1790. Original boards. (4),244,(4) pp. € 75,00



The Dutch city of Nijmegen, in the province of Gelderland, is one of the oldest cities in the Netherlands. In the first century BC the Romans built there a military limes-camp. - (Stained). *Begheyn, Gheprint te Nymeghen, 45.1.*


The gypsies of Spain



16 **BORROW, George (Henry).** The Zincali; or, an account of the gypsies of Spain. 4th edition. London, John Murray, 1846. Sm.8vo. Contemporary polished calf with gilt fillets on both sides, spine richly gilt. XX,264 pp. € 295,00

First published in 1841 in an edition of 750 copies. - *A very nice copy.* - *Black 558.*

Spain




17 **BORROW, George.** The bible in Spain; or, the journeys, adventures, and imprisonments of an Englishman, in attempt to circulate the scriptures in the peninsula. 3rd edition. London, John Murray, 1843.

3 volumes. Sm.8vo. Contemporary half red morocco, spines lettered in gilt (binding J. Carss & Co). XXIII,370; VIII,398; VIII,391 pp. € 495,00

First published in 1842. - George Borrow (1803 - 1881) joined the British and Foreign Bible Society in 1833. In Spain, civil war made his expeditions risky, while the hostile attitude of the authorities, coupled with his own provocative approach, led twice to his imprisonment. *The Bible in Spain* was 'a runaway success' (*Oxford DNB*). - *A very fine set.* *Foulché-Delbosc 358.*

Spain


18 **BOURGOING, Jean François.** Modern state of Spain: exhibiting a complete view of its topography, government, laws, religion, finances, naval and military history, establishments; and of society, manners, arts, sciences, agriculture, and commerce in that country. Translated from the last Paris edition of 1807, to which are added, essays on Spain by M. Peyron and the book of post roads. London, John Stockdale, 1808.



4 volumes. Contemporary mottled calf, spines gilt, with morocco labels on spines. With large folding map of Spain and 28 folding engraved plates, including 6 of bullfighting, plan of the Bay of Cadiz, Madrid, Gibraltar, Aranjuez, Seville, Alhambra, Cordova, etc. € 650,00

First published in Paris in 1807 *Tableau de l'Espagne moderne*. The title calls for an atlas volume, but this seems to have been issued separately and is not present here. - *A very attractive copy.*
Foulché-Delbosq 189J; Palau 34062.


The Grand Tour



19 **BRENNAN, Michael G. (Ed.)**. The origins of the grand tour. The travels of Robert Mantague, Lord Mandeville (1649-1654), William Hammond (1655-1658), Banaster Maynard (1660-1663). London, 2004. 8vo. Cloth, with dust-jacket. With 49 illustrations and plates. XVII,331 pp. € 45,00

Hakluyt Society, 3rd series, 14. - The longterm English fascination with the Grand Tour was firmly rooted in the mid-tudor and early Stuart periods. Such travels were usually prompted by one of three reasons: the practical needs of diplomacy, the aesthetic allure of cultural tourism, and the expediences of political or religious exile.

From all parts of the world



20 **BUYS, M(arius)**. Uit alle werelddeelen. Merkwaaardige ontdekkingen, avonturen te land en ter zee, tafereelen uit het leven der natuur en der volken, enz. Leiden, D. Noothoven van Goor, (1878). Original decorated cloth. With 6 plates (3 chromolithographs by Emrik & Binger depicting Faroe Islands, London and the English Channel). 533,(3) pp. € 65,00

From all parts of the world. Remarkable discoveries, adventures on land and at sea, scenes from the life of nature and peoples, etc.


France - Compiègne

21 **CAILLETTE DE L'HERVILLIERS, Edmond**. Compiègne sa forêt ses alentours. Etudes & souvenirs historiques & archéologiques suivi de documents relatifs a la vie du B. Simon, Comte de Crespy et d'Amiens. Compiègne, Paris, 1869. 8vo. Original printed wrappers (sl. soiled), uncut. 508,96 pp. € 60,00



Compiègne its forest and its surroundings. Historical & archaeological studies & memories followed by documents relating to the life of Simon de Créspy (ca. 1047 - 1081), Count of Amiens, of the Vexin and of Valois from 1074 until 1077. He is also known as Simon de Vexin and Saint Simon.

Ten different journeys in 1492



22 **CAMUSSO, Lorenzo.** Reisboek Europa 1492. Vertaling uit het Duits door Frans Hille. Den Haag, SDU, 1991. 8vo. Cloth, with dust-jacket. With ca. 260 coloured illustrations of paintings. 288 pp. € 45,00

Ten different journeys along the most important routes in 1492, stretching from Moscow and Istanbul to Edinburgh and Seville.

Travels round the Baltic



23 **CARR, John.** Een zomer in het Noorden, of reize rondom de Baltische zee, door Denemarken, Zweden, Rusland en een gedeelte van Duitschland. Naar het Engelsch. Leeuwarden, Wed. J.P.de Boij, 1809 - 1811. 2 volumes in 1. Later half cloth. (6),288; VIII,404 pp. € 295,00

First published in English *A Northern summer, or travels round the Baltic, through Denmark, Sweden, Russia, Prussia and part of Germany, in the year 1804*. London 1805. - John Carr (1772-1772) was called to the bar at the Middle Temple, but from reasons of health found it advisable to travel, and published accounts of his journeys in different European countries, which though without much intrinsic merit, obtained a wide circulation on account of their light, gossipy style, and the fact that in the species of literature there was then comparatively little competition (*DNB*). - (Hole in title-page).

Muller, Bibliographie Neerlandico-Russe, 770; Catalogue Russica C148; not in Tiele or Cat. NHSM.

The Russo - Turkish war of 1828-29




24 **CHESNEY, Francis Rawdon.** The Russo-Turkish campaigns of 1828 and 1829: with a view of the present state of affairs in the East. 2nd edition. London, Smith, Elder & Co., Bombay, Smith, Taylor & co, 1854. Original embossed green cloth. With two folding maps, coloured in outline. XXXVIII, 448; (16) pp. € 225,00

Three editions were issued in 1854. - Colonel Francis Rawdon Chesney went to Constantinople in

1829 with the intention of joining the Turkish forces, but he was delayed by a tour of inspection of Syria and Egypt, and the peace of Adrianople was announced just as he arrived. In this work, composed of materials collected on the spot, he has provided an account of the Russo - Turkish war of 1828-29, and in the final chapter he gives a history of past and present Russo-Turkish wars and a background to the Eastern Question. (*Atabey p.118*). Chesney was clearly an explorer of the first order and his courage and perseverance were matched only by his attention to detail and thoroughness in the surveys he produced. - (Some foxing).


Atabey Collection 235; not in Blackmer.

Turkey - Constantinople



25 **CLEMENT, C.E.** Constantinople. New York, H.M. Caldwell Company, (1895). Original pictorial cloth gilt, top edge gilt. With photographic plates. IV,302 pp. € 45,00

With library stamp of the Minnesota Historical Society.



Denmark

26 **COMETTANT, Oscar.** Le Danemark tel qu'il est. Paris, Achille Faure, 1865. Sm.8vo. Contemporary half red morocco, spine gilt. XII,486 pp. € 45,00

Oscar Comettant (1819 - 1898) was a 19th-century French composer, musicologist and traveller. He visited Denmark on a journey in 1864.

The Netherlands - Utrecht



- 27 **CORTGEEN VAN DER GOUDE, Jacobus Franz. van.** Stichtsche cleyne chronicke, waer in gheschiedenissen, des stadts, steden, ende landen van Utrecht, in tijdt van vrede en oorloghe, van begin des stadts, int jaer ons Heeren 80 tot den jaere 1578, int cort verhaelt werden. Waer achter bygevoegt is Beschryving van Utrecht door Cornelis Booth. Amsterdam, Jan Hartig, 1745. Sm.8vo. 19th century half cloth, spine lettered in gilt. Title-page printed in red and black. (24),152 pp. € 275,00

History of the city and province of Utrecht. - *A fine copy.*

The Netherlands - design of country estates



- 28 **COURT VAN DER VOORT, Pieter de la.** Byzondere aenmerkingen over het aenleggen van pragtige en gemeene landhuizen, luthoven, plantagien en aenklevende cieraeden: waer by gevoegt is eene verhandeling aengaende het snoeijen en voortteelen van vrugt- en wilde boomen ... als mede om onfeilbaer ananas-vrugten, ook citroen-, limoen-, oranje-boomen, en andere gewassen van warmer luchtstreek, onder onze koude voort te queeken en te vermenigvuldigen, nevens een berigt om de


benooidigde weer-glazen daer toe te maken; nog beproefde waerneemingen wegens het voortteelen van aerd- en warmoes vrugten, het behandelen der moestuinen, het aanleggen der broeibakken voor meloenen en soortgelyke gewassen. 2e druk, vermeerderd met twee aenhangzels, handelende over het aanleggen der trekkassen voor de persikken enz. en over het kweeken der bloemen. Amsterdam, K. van Tongerlo & F. Houttuin, 1763.

4to. Contemporary half calf (boards with later marbled paper). With illustration and 16 engraved plates (13 folding). XII,(4),522,(18) pp. € 1.650,00

Second and best edition, first published in 1737. - Pieter de la Court van der Voort (1664-1739) was, through his wife, the owner of the Berbice country estate in Voorschoten from 1688 to 1716. Under his leadership, the property grew into a beautiful country estate with a formal garden layout that was customary for the time, with an orangery, barge house, orchards, a walled vegetable garden and several experimental espalier fruit walls. He designed the Berbice orangery from 1696 after he had traveled around Europe to gain knowledge and inspiration. His international network was large and included people like Tsar Peter the Great of Russia, who even came to Berbice to admire the orangery. Pieter is the first to get a pineapple to flower and fruit in the Netherlands, which was very special at that time. His knowledge about growing (tropical) fruits and his ideas about the construction and design of

country estates became widespread with the publication of his book. Because it was also translated into French and German, it reached an unprecedentedly wide audience. - *The first book on succesful ananas-growing in Europe.* - (Age-browned).

Russia



29 **CRÉHANGE, Gaston.** Histoire de la Russie. Depuis la mort de Paul Ier jusqu'à nos jours. Paris, Germer Baillière et Cie, 1882.

Sm.8vo. Contemporary half red morocco, original front-wrapper preserved, top edge gilt. (4),300,(32) pp. - € 65,00

First edition.

France - Tarascon



30 **DAUDET, Alphonse.** Tartarin sur les Alpes. Nouveaux exploits du héros Tarasconnais. Paris, C. Marpon & E. Flammarion, 1886.

Sm.8vo. Contemporary half morocco (spine discoloured). With many illustrations after Aranda, de Beaumont, Montenard, de Myrbach, and Rossi. (6),365,(4) pp. € 85,00

First published in 1885. - Novel about Tartarin, a middle-aged hunter living in the town of Tarascon situated at the extreme west of the Bouches-du-Rhône department of France in the Provence-Alpes-Côte d'Azur. He has many adventures during his travels to the Alps.

Sweden




31 **DAUMONT, Alexandre.** Reis door Zweden in den jare 1830, behelzende uitvoerige berigten wegens den tegenwoordigen staat van dat koninkrijk en deszelfs bewoners: benevens vele bijzonderheden aangaande de regering van Karel XIV (Bernadotte), en de gebeurtenissen, zijne troonsverheffing voorafgegaan. Naar het Fransch. Haarlem, Wed. A. Loosjes, 1835. 2 volumes in 1. Contemporary half calf (hinges weak). With 2 engraved frontispieces by D. Veelwaard. XII,280; XII,290 pp.

€ 125,00

First published in French *Voyage en Suède*. Paris 1834. - This enlarged Dutch translation has an appendix: Gustafson. De dertiende maart of de belangrijkste bijzonderheden der Zweedsche omwenteling, in den jare 1809.

Not in Tiele.

Turkey



32 **DREW GAY, J.** Plevna, the Sultan and the Porte; reminiscences of the war in Turkey. London, Chatto and Windus, 1878.

Original red cloth (sl. soiled). VI,(1),298; 40 pp.

€ 375,00

First edition. - With the bookplate of Sefik E. Atabey. - 'During my stay in Turkey as Special Correspondent of the Daily Telegraph, it was my high privilege to have unusual facilities for obtaining information respecting what inspired within the Palace, the Seraskierate, and the Porte. It was, moreover, my fortune to be present at the heavy fighting which, early in September 1877, took place at Plevna. What I heard at Constantinople, and what I witnessed on the memorable battlefields where Osman Pasha and his gallant army gained for themselves and their country undying renown, I have transcribed, and to my observations appended sundry notes respecting the present condition and what I take to be the needs of Turkey in the future' (Preface). - Rare.

Not in the Blackmer Collection.

The Netherlands - Utrecht



blue. Ca. 124 x 193 cm.

33 **DU ROY, Bernard.**

Nieuwe kaart van den lande van Utrecht. Amsterdam, Johannes Covens & Cornelis Mortier, 1743.


Engraved wall map after G. Hoet by T. Doesburgh. 40 sheets pasted on linen. With fine large cartouche, several cities coloured in red and the Nieuwe Hollandse Waterlinie (New Dutch Waterline) is shown in

€ 1.450,00

The first edition from a total of four editions, was published by Nicolas Visscher in 1696; this is the second, revised edition. - The rare wall map shows Utrecht in the centre, Amsterdam with the Haarlemmermeer in the northwest. In the north Naarden at the Zuiderzee (now Gooimeer) up to Schoonhoven, Nieuwpoort, Leerdam, Asperen and Heukelum in the south. It shows cities, villages and settlements and the differentiation of the land ownerships. The boundaries of the polders of the entire region with the designation of the owners are presented. Also depicted are drainage canals, windmills, landscape areas, ornamental gardens, as well as larger buildings

and churches. The large Dutch wall maps are rare because most of the copies were used in their actual purpose to decorate the walls of the houses of the wealthy citizens. Those examples have not been preserved in most cases. *This fine wall map is one of the most famous and spectacular graphic representations of the province of Utrecht, it was authoritative until the 19th century.*


With plate of a sperm whale



34 **DUFRENOY.** Cabinet du petit-naturaliste. 3me édition. Paris, Alexis Eymery, 1818. 16mo. Contemporary half calf (spine ends skilfully restored). With engraved frontispiece and title-page, and 12 engraved plates. VI,235 pp. € 125,00

Fine illustrated book on natural history, including one plate of a sperm whale. Written by Adélaïde Gillette Billet Dufrénoy (1765-1825), a French poet and painter from Brittany. - (Age-browned).

Turkey - Constantinople



35 **DWIGHT, H.G.** Constantinople old and new. New York, Charles Scribner's Sons, 1915. Original blue cloth, top edge gilt. With many photographic illustrations. XXI,567 pp. € 65,00

First edition. - Harrison Griswold Dwight, was born in Constantinople in 1875, died in Holyoke, Massachusetts in 1959. He prepared for Amherst College at the preparatory school of Robert College, Constantinople, with which his father was connected, and St. Johnsbury, Vermont Academy. After graduation from Amherst, he entered the consular service.


The Balkans



36 **EISENSTEIN, Richard von.** Reise nach Konstantinopel, Kleinasien, Rumänien, Bulgarien und Serbien. Beschreibung mit Erörterungen, um zu Reisen und Unternehmungen auszuregen. Wien, Karl Gerolds Sohn, 1912. Original decorated cloth. With 6 maps (1 folding) and 458 photographic illustrations. 416 pp. € 75,00

First edition. - A fine illustrated journey.

Turkey



37 **(ELIOT, Charles Norton Edgcumber)**. Turkey in Europe. By Odysseus. London, Edward Arnold, 1900. Original blue cloth, spine lettered in gilt. With 2 folding coloured maps. 475 pp. € 95,00

First edition. - Sir Charles Norton Edgcumbe Eliot (1862 - 1931) was a British diplomat, colonial administrator and botanist. He describes the Turks, the Greeks, the Bulgarians and Serbs, the Albanians and Vlachs, and the Armenians.

United Kingdom



38 **FAUCHER, Léon**. Études sur l'Angleterre. Paris, Guillaumin, 1845. 2 volumes. Contemporary half vellum, with red and green morocco labels on spines. XXXI,470; 433 pp. € 95,00

First edition. - Léonard Joseph Faucher (1803 - 1854) was a French politician and economist. - (Some foxing).


Turkey



39 **FEHMI, Youssouf**. Histoire de la Turquie. Préface de M. Antoine Baumann. Paris, Perrin et Cie., 1909. Original printed wrappers. With portrait of the author. XVIII,360 pp. € 45,00


The Netherlands

40 **FELL, Ralph**. A tour through the Batavian Republic during the latter part of the year 1800. Containing an account of the revolution and recent events in that country. London, printed for R. Phillips, 1801. Contemporary half calf, spine richly gilt (top of spine rep.). XII,395 pp. € 225,00



First edition. - Ralph Fell visited in October and November 1800 several cities in Holland: Brielle, Maassluis, Delft, Rotterdam, Overschie, 's Gravenhage, Scheveningen, Leiden, Haarlem, Amsterdam, Broek in Waterland, Zaandam, Utrecht and Nijmegen.

United Kingdom



41 **FINDEN & BARTLETT, William Henry.** The ports, harbours, watering-places, and coast scenery of Great Britain. Illustrated by views taken on the spot, by W.H. Bartlett; with descriptions by William Beattie. London, George Virtue, 1842.

2 volumes. 4to. Contemporary richly decorated gilt morocco, rebacked with the original gilt spines laid

down (rubbed), a.e.g. With frontispiece portrait of Queen Victoria, woodcut of Blackwall and 125 steelengravings (incl. 2 frontispieces and title-pages), with the tissue guards. (4),190; (4),155 pp. € 375,00

The first edition was issued in 1838 *Finden's ports, harbours and watering places of Great Britain.*

This is the revised, much enlarged edition. - The plates present the harbours and shores of England, Scotland and Wales in the most dramatic, picturesque, or romantic light possible. Depictions of port cities range from stormy scenes of wreckage to calm sunny days. The romantic views by William Henry Bartlett (1809-1854) are among the best produced in the 19th century. The plate of the lighthouse of Berwick in volume one is shown as title-vignette in volume two. William Beattie (1793-1875) wrote the descriptions. - (Some light foxing as usual). - *A staggering work with the 'Views taken on the spot'.*

Andres 353.

A rough journey through Europe


42 **FOKKE SIMONSZ., Arend.** Geheimzinnige toebereidselen tot eene boertige reis door Europa. Vermaakshalven voorgelezen in, en opgedraagen aan, de Maatschappij der Verdiensten, onder de spreuk: Felix Meritis. Haarlem, François Bohn, 1794.



Original boards. With 2 handcoloured folding maps by Hendrik Kloekhoff. (8),152 pp. € 450,00

It includes two handcoloured maps of Europe, one of them is a very uncommon cartographic curiosity map showing Europe in a female shape, demoting from the former Virgin Queen to an ordinary house wife according to anti-Napoleonic propaganda. Spain is her head, Portugal her crown and her left arm is Italy.

Spain



43 **FORD, Richard.** Gatherings from Spain. Bij the author of the Handbook of Spain; chiefly selected from that book, with much new matter. New edition. London, John Murray, 1851. Original red embossed cloth. X,342 pp. + A descriptive catalogue of Mr. Murray's home and colonial library. London, 1851. 32 pp. € 150,00

First published in 1846. - Including a.o. 2 chapters on bullfighting. - *Palau 93502; Foulché-Delbosc 415.*

Italy



44 **GAUME, J.** Les trois Rome. Journal d'un voyage en Italie. Paris, Gaume Frères, 1847-1848. 4 volumes. Contemporary half calf, spines gilt. With 2 large folding plans (Plan de Rome ancienne et moderne & Plan de Rome souterraine ou des catacombe). XII,563; 708; 659; 600,CIV pp. € 175,00

First edition. - Jean-Joseph Gaume (1802 - 1879) was a French Roman Catholic theologian and author. He wrote numerous books treating of theology, history, and education.


Italy

45 **GERBET, Ph(ilippe Olympe).** Esquisse de Rome chrétienne. 4me édition. Paris, 1863. 2 volumes. Sm.8vo. Contemporary half vellum, spines gilt. XII,506; 544 pp. € 75,00



First published in Paris in 1844 -1850. - Olympe-Philippe Gerbet (1798 - 1864) was a French Catholic bishop and writer. The years 1839-1849 he spent in Rome, gathering data for his *Esquisse de Rome Chrétienne* and adopting increasingly conservative views.

Turkey



46 **GROTHE, Hugo.** Auf türkischer Erde. Reisebilder und Studien. 2. Auflage. Berlin, Allgemeiner Verein für Deutsche Litteratur, 1903.

Original red cloth. With 22 photographic illustrations. 456 pp.

€ 65,00

Albert Louis Hugo Grothe (1869 - 1954) was a German cultural politician, scientist, geographer and orientalist. He took an early interest in the Ottoman Empire, which he traveled in all directions from 1896 to 1912: through Anatolia, Cyrenaica and Tripolitania, Albania and Macedonia, still Ottoman at that time.

Sweden



47 **GUINCHARD, J.** Sweden. Historical and statistical handbook. 2nd edition. Stockholm, Government Printing Office, 1914.

2 volumes. Contemporary half green morocco, top edges gilt. With numerous photographic illustrations. XXVI,781; XI,758 pp. - *A fine set.*

€ 95,00

The buried civilizations



48 **HAGEN, Victor Wolfgang von.** Frederick Catherwood Archt. Introduction by Aldous Huxley. New York, Oxford University Press, 1950. Cloth. With coloured frontispiece, 16 plates and illustrations and 24 views of ancient monuments in Central America, Chiapas and Yucatan. XIX,177 pp.

€ 45,00

Frederick Catherwood (1799 - 1854) explored the buried civilizations of Rome, of Greece, of Egypt, the burned-out civilizations of Transjordan, the cultures that rimmed the Mediterranean, and the buried cities of the Maya in Yucatan.

The Netherlands



49 **HALMA, François.** Tooneel der Vereenigde Nederlanden, en onderhorige landschappen, geopent in een algemeen historisch, genealogisch, geographisch, en staatkundig woordenboek, waar in de aloude, de opvolgende en hedendaagsche staat dezer gewesten naar de orde van't A.B.C. ontvouwen en opgeheldert wordt, uit een zeer groot getal van oude en nieuwe geschiedboeken, hantvesten, brieven, aantekeningen, en andere schriften, met behulp van

verscheide kenners byeenvergaderd en zamengesteld door François Halma en na deszelfs overlyden vervolgt door Matthaëus Brouërius van Nidek. Leeuwarden, Hendrik Halma, 1725.

2 volumes. Large folio. Contemporary blind-tooled vellum. With allegorical frontispiece, 2 title-pages printed in red and black, engraved portrait of the author, 27 engraved double-page maps and 37 engraved portraits. (12),470; 408 pp. € 1.850,00

François Halma (1653-1722) was boekhandelaar en academiedrukker, eerst te Utrecht, later te Amsterdam en vanaf 1710 te Leeuwarden. Het 'Tooneel' is een soort encyclopedie op plaatsnamen en persoonsnamen. Bij zijn overlijden was Halma bijna gereed met de tekst. Brouërius van Nidek nam toen de letters W, Y en Z voor zijn rekening en voegde een levensbeschrijving van Halma toe (*Haitsma Mulier & Van der Lem 202b*). With fine portraits of the earls of Holland and maps of the Netherlands. - *Age-browned otherwise a very fine copy.*

The Crimea

50 **HAMLEY, E. Bruce.** The story of the campaign of Sebastopol written in the camp. Edinburgh, London, W. Blackwood and Sons, 1855.

Original red embossed cloth (spine damaged; 1 hinge weak). With folding plan of Sevastopol, 4 coloured lithographed plates (1 folding) and 5 tinted lithographed plates (1 folding) after E.B. Hamley by M. & N. Hanhart. XV,339 pp. € 375,00




First edition. - Edward Bruce Hamley went out to the Crimea as adjudant to Colonel Richard Dacres, commanding the batteries in the First Division. On the death of General Strangways at Inkerman, Dacres was promoted to chief command of the artillery, Hamley becoming his aide-du-camp. Originally submitted to Blackwood's as a serie of letters, with work probably represents the most vivid published portrayal of the

siege. The attractive lithographs are from the author's own sketches. Includes descriptions of the charges of the Heavy Brigade and of Florence Nightingale in her hospital. - (Some spotting).

Abbey, Travel, 236; Bibl. Russica 125.

The Netherlands - Urk



51 **HARTING, P.** Het eiland Urk, zijn bodem, voortbrengselen en bewoners. Utrecht, Van Paddenburg & Comp., 1853.

Original printed boards (spine rep.). With lithographed folding map, profille and view of the island of Urk. 75 pp. € 175,00

Urk is a former island and current municipality in the province of Flevoland in the Netherlands. Until the completion in 1939 of the Afsluitdijk connecting Urk with Lemmer, Urk was an island in the IJsselmeer.

Turkey



52 **HELLWALD, Friedrich von & Louis Constantin BECK.** Die heutige Türkei. Schilderung von Land und Leuten des Osmanischen Reiches .. vor und nach dem Kriege von 1877/78. 2. vielfach verbesserte Auflage. Leipzig, Otto Spamer, 1878.


2 volumes in 1. Modern half cloth. With 2 double-page coloured maps, 10 plates and 220 woodengravings.

VIII,478; VIII,496 pp.

€ 95,00

With bookplate of Sefik E. Atabey; Bibliothek der Länder- und Völkerkunde. - Volume I European Turkey, Volume II Asian and Arabian Turkey. Fine illustrated account.- (With library stamp on titlepage; 1 tear rep.).

The Netherlands - the Frisian people



53 **(HILARIDES, Johannes)**. It aade Friesche terp of Kronyk der geschiedenissen van de vrye Friesen; in hun oorsprong, opkomst en voortgang; alsmede in derzelve landbestiering, wapenhandel, krygsdaaden, wetenschappen, vreemde voorvallen, yver voor de vryheid, afgodery, godsdienst en landstreek: Byeen gestelt voor de liefhebbers der vryheid, als een korte jaarteller of chronologie, beginnende met den jaare 313 voor de geboorte van Christus, tot den jaare 1677. Nevens een byvoegzel tot de geboorte der tegenwoordige prins of stadhouder Willem Karel Hendrik Frieso. 2e druk. Haarlem, Johannes Marshoorn, 1743.
Sm.8vo. Contemporary half calf, spine gilt. 341,(11) pp.

€ 450,00

First published in 1677; with armorial bookplate of Balius. - Hilarides provides readers with a comprehensive overview of the Frisian people's traditions, customs, and way of life, giving insight into the unique aspects of their culture. It is a well-written and informative book that offers a fascinating look into the history of the Frisian people from 313 B.C. to 1677 A.D. - *Scarce*.

Armenia




54 **HOFFMEISTER, Eduard von**. Durch Armenien. Eine Wanderung und der Zug Xenophons bis zum Schwarzen Meere. Eine militär-geographische Studie. Leipzig, Berlin, B.G. Teubner, 1911. 8vo. Cloth (spine sl. faded). With 4 maps (2 folding), 5 plates and 96 photographic illustrations by the author. VIII,252 pp.

€ 95,00

Pseudo-Oriental travelogues

55 **HOUT, Syrine Chafic**. Viewing Europe from the outside. Cultural encounters and critiques in the eighteenth-century. Pseudo-Oriental travelogue and the nineteenth-century 'voyage en Orient'. New York, Peter Lang, 1997. Decorated boards. 288 pp.

€ 45,00



'An innovative, fresh look at the way 18th and 19th century European travelers, fabulists, and moralists viewed the Orient'.

Greece




56 **HUTTON, Edward.** A glimpse of Greece. London, The Medici Society, 1928.

Original brown cloth, spine lettered in gilt, top edge gilt. With folding coloured map and many photographic plates. XII,342 pp.. € 95,00

Special edition of 25 copies only, signed by the author. - Scholarly account of the author's observations on his travels with Norman Douglas. - *Fine.*

United Kingdom



57 **ITER BRITANNIARUM.** Iter Britanniarum. Codicis antiquissimi et optimi parisiensis, qui in Bibliotheca Imperiali Servatur, exemplar; cum excerpto ex itineraio maritimo. (No pl., ca.1880).

Original cloth. 118 pp.

€ 55,00

With alphabetical table, explanation and topographical analysis of the imperial itinerary of Britain.

Italy



58 **JANSEN, Wilhelm Xaverius.** Reize door Italien, in den jaare 1785 .. beschreeven in een reeks van brieven aan Eduard Sandifort. Leyden, A. & J. Honkoop, 1793.

2 volumes. Original blue boards (rebacked), uncut.


XVI,314; XVI,391 pp.

€ 495,00

First edition. - Rare account in letters of a journey through Italy in 1785 visiting all the important cities. Written by a medicinae doctor in Düsseldorf to a Dutch colleague in Leiden.

Tiele 532

Turkey



59 **JENKINS, Hester Donaldson.** Behind Turkish lattices. The story of a Turkish life. London, Chatto & Windus, 1911. Original decorated green cloth, top edge gilt. With 24 photographic plates. IX,180 pp. € 175,00

First edition. - Hester Donaldson Jenkins (1869-1941), a professor at the American College for Girls in Constantinople from 1900-1909, wrote enthusiastically about the Young Turks who seemed to promise new freedoms for Ottoman women.

Jenkins uses her own observations of Constantinople, her students, and their families to construct an account of a "typical" Turkish Muslim woman's life cycle at this turning point in Ottoman history. She directs her comments toward childhood, education, marriage, polygamy, and divorce, in order to correct Western misapprehensions. In its confidence in the bright prospects of American influence and Ottoman reform, this book captures an optimistic moment in which social progress seemed to be thriving (Text from the reprint).

The Normans



60 **JEWETT, Sarah Orne.** The Normans, told chiefly in relation to their conquest of England. London, T. Fisher Unwin, 1891. Original decorated cloth. With folding map and many illustrations. XIV,373 pp. € 45,00

Theodora Sarah Orne Jewett (1849 - 1909) was an American novelist, short story writer and poet.

Voyage through the Channel

61 **JONG, Cornelis de.** Reize in en door het Kanaal, in de jaren 1785 en 1786. Haarlem, François Bohn, 1808. Later half cloth. With folding view of the harbour of Bordeaux and folding plate depicting a naval battle between Commodore Charles Fielding and rear-admiral Lodewijk van Bylandt, after G. Groenewegen by Vinkeles and Vrijdag. XVI,396 pp. € 195,00



First edition. - Voyage through the Channel in 1785 and 1786 in the Dutch brigantine *Den Beschutter*.

The affair of Fielding and Bylandt was a brief naval engagement off the Isle of Wight on 31 December 1779 between a Royal Navy squadron, commanded by Commodore Charles Fielding, and a naval squadron of the Dutch Republic, commanded by rear-admiral Lodewijk van Bylandt, escorting a Dutch convoy. The British seized the Dutch

merchantmen and conducted them as prizes to Portsmouth, followed by the Dutch squadron. - (Waterstained).

Tiele 556; Cat. NHSM I, p.121; Roeper & Wildeman, Reizen op papier, p. 104.

Voyage (1778 - 1779) to the Mediterranean



62 **JONG, Cornelius de.** Reize naar de Middellandsche Zee, in de jaren 1777, 1778 en 1779. Haarlem, François Bohn, 1806.

Contemporary half calf, spine gilt. With engraved costume plate of Milos and folding view of Gallipoli. XVIII,293,(1) pp. € 550,00

First edition. - The first voyage (1778 - 1779) to the Mediterranean by the Dutch naval-officer Cornelius de Jong van

Rodenburgh (1762-1838), made in the ship *Thetis*, to Plymouth, Gibraltar Milo Natolien, Conftantinopole, Smyrna, Coron, Paran Messina, Livorno Alicante and Malaga. - (*Some waterstaining at the end*).

Tiele 552; Cat. NHSM I, p.121; Atabey Collection 620; Roeper & Wildeman, Reizen op papier, p. 104.

Voyage (1783 - 1785) to the Mediterranean

63 **JONG, Cornelius de.** Tweede reize naar de Middellandsche Zee, gedaan in de jaren 1783, 1784 en 1785. Haarlem, François Bohn, 1807

Contemporary half green morocco, spine lettered in gilt. With 2 engraved folding plates of Algiers and Minorca. XVI,431 pp. € 550,00




First edition. - The second voyage (1783 - 1785) to the Mediterranean by the Dutch naval-officer Cornelius de Jong Van Rodenburgh (1762-1838), made in the ship *Prins Willem* in command by Cornelis van Gennip to the Mediterranean, includes long description of Algiers. De Jong wrote his travel memoirs in the form of letters to a fictional friend. It was a narrative form that had been used for many 18th century novels, but was still special for travel descriptions. It meant that De Jong was

not too bound to a strict retelling of his travels, that he could elaborate to his heart's content on topics that he thought his audience would find interesting, and that he could address his reader directly (*Roeper & Wildeman, Reizen op papier, p. 104*). - (Some library stamps).

Tiele 553; Cat. NHSM I, p.121; Atabey Collection 620.

English wayfaring



64 **JUSSERAND, Jean Jules.** English wayfaring life in the middle ages (XIVth century). Translated from the French by Lucy Toulmin Smith. 8th edition. London, T. Fisher Unwin, (1891). Original gilt cloth. With many illustrations. 451 pp. € 45,00

First published in French in 1884: *Les Anglais au moyen âge: la vie nomade et les routes d'Angleterre au XIVe siècle.* - On herbalists, charlatans, minstrels, jugglers, tumblers, wandering preachers, pilgrims, etc. - *A fine copy.*

Italy - Piedmont



65 **KAMPEN, Nicolaas Godfried van & Klaas SIJBRANDI.** De valleijen der Waldenzen, geschied- en aardrijkskundig geschilderd. Amsterdam, G.J.A. Beijerinck, (1840).

4to. Original half red cloth. With steelengraved title-page after W.H. Bartlett by R. Wallis, folding map and 70 steelengraved plates after W.H. Bartlett, J.D. Harding by G. Richardson, J.T.

Willmore, J.C. Bentley. H. Adlard, R. Wallis, S. Fisher, a.o.VI,206,(2) pp. € 275,00

The valleys of Piedmont: Turin, Pignerol, Luzerne, St. Jean, La Tour, Castelluzzo, Angrogna, Rora, St Martin, Clusone, Perosa, Pragelas, Dauphiné and Ban de la Roche. - (Light age-browned).


The Netherlands



- 66 **KELLEN, David van der.** Nederlands-oudheden. Verzameling van afbeeldingen der voor wetenschap, kunst en nijverheid meest belangrijke voorwerpen uit vroegere tijden, berustende op raadhuizen, in gestichten, openbare en bijzondere kabinetten, enz. 's Gravenhage, Martinus Nijhoff, 1861. Folio. Contemporary half morocco, top edge gilt. With 100 lithographed plates (some foxing). € 275,00

Original edition; text in French and Dutch. - David van der Kellen III (1827-1895), painter, etcher and lithographer, was director of the *Rijksmuseum* at Amsterdam from 1876 until 1895. This work on the antiquities of Holland is, as noted in the preface, his 'paper child' and the first of its kind. - *Hiler p.492; Lipperheide Gb 63.*

The mountains




- 67 **KELLER, Gerard.** Bergen en dalen. Rotterdam, Jacs.G. Robbers, (1878). Folio. Original pictorial blue cloth gilt. With 8 steelengravings (some foxing) and numerous woodengravings. (8),215 pp. € 65,00

Europa in al zijn heerlijkheid geschetst. - Fine illustrated book on cities in the mountains of Germany, Spain, France, Italy, Norway and Switzerland. Gerard Keller (1829 – 1899) was editor of the *Arnhemsche Courant*, contributed to many different magazines and magazines, wrote books and plays and worked as a translator. - *A nice copy.*


United Kindom & Ireland

- 68 **KELLER, Gerard.** Groot Brittanje en Ierland. Rotterdam, Jacs.G. Robbers, (ca. 1880). Folio. Original pictorial blue cloth gilt. With 8 steelengravings (some foxing) and numerous woodengravings. (8),224 pp. € 65,00



Europa in al zijn heerlijkheid geschetst. - Fine illustrated book on the United Kingdom and Ireland. - *A nice copy.*

Forests, coasts and rocks



69 **KELLER, Gerard.** Wouden, kusten en rotsen. Rotterdam, Jacs.G. Robbers, (ca. 1880). Folio. Original pictorial blue cloth gilt. With 8 steelengravings (some foxing) and numerous woodengravings. (8),216 pp. € 65,00

Europa in al zijn heerlijkheid geschetst. - Fine illustrated book on North-Italy, France, Norway, Spain, Italy, Germany, Sweden and Gibraltar. - *A nice copy.*

Russia





70 **KOHL, Johann Georg.** Reisen in Südrußland. Dresden, Leipzig, Arnold, 1841.

2 volumes in 1. Contemporary half brown cloth, spine lettered in gilt. With 2 decorated lithographed title-pages and folding lithographed map. X,330; VIII,270 pp. € 275,00

The author travelled extensively throughout the Ukraine, the Crimea, and the Russian Steppes, visiting i.a. Poltava, Kremenchuk, Nikolaeff, Odessa, Yalta, Simferopol, Sevastopol, Balaklava, Bender and Kirschenew. - (Foxed).

Catalogue Russica K824; Nerhood 207.

The Netherlands – World atlas



71 **KRAIJENHOFF, Cornelis** Carte de la Hollande par provinces. Dressée d'après la carte de Mr. le Lieut. Gal. Bon. Kraijenhoff par Lorrain Ainé. Paris, Binet, 1838.

Oblong 8vo. Contemporary half calf (verso front board strengthened), spine richly gilt (top of spine sl. dam.). With steelengraved title-page and 11 steelengraved maps (1 folding), +1 extra map depicting Java, all handcoloured in outline. € 375,00

Bound with: C.V. MONIN & A.R. FRÉMIN. Atlas universel de géographie ancienne et moderne. Paris, Binet, (1835). Steelengraved title-page, folding plate tableau cosmographique, 12 maps of the ancient world and 37 maps of the modern world (including worldmap), all steelengraved and handcoloured in outline by Bénard. - (Some foxing and age-browning).

United Kingdom



72 **LA COMBE, (François)**. Observations sur Londres et ses environs, avec un précis de la constitution de l'Angleterre, et de sa decadence. 6me éd., revue, corrigée & augmentée. Londres, Société Typographique, 1784.

Sm.8vo. Contemporary boards. 219,(6) pp. € 95,00

'Lacombe asserted that if the war continued three years longer, there would be left only soldiers, beggars, and thieves. London was full of robbers and footpads, with whom the drivers of coaches were in

collusion. .. Englishmen attached themselves to no one, because they considered strangers enemies, whom they dared not openly offend, though their treatment of foreigners was fair enough. The English character had deteriorated since 1756' (*Cox III, p.95/96*).

Russia



73 **LACROIX, Frédéric.** Les mystères de la Russie, tableau politique et moral de l'empire Russe. Ouvrage rédigé d'après les manuscrits d'un diplomate et d'un voyageur. Paris, Pagnerre, 1845. 8vo. Contemporary half green morocco, spine gilt. With 30 steel-engraved plates. 472,(4) pp. € 175,00

From the contents: Histoire, Biographie, Statistique, Politique, Législation, Administration, Religion, Institutions, Armée, Marine, Industrie, Finances, Commerce, Agriculture, Moeurs publiques et privées, L'empereur et sa famille, etc. - *Some foxing, otherwise a fine copy.*
Catalogue Russica L58; Vicare IV, 809.

France



74 **LACROIX, Paul.** XVII^{me} siècle. Institutions usages et costumes. France 1590-1700. Paris, Firmin-Didot et Cie, 1880. 8vo. Contemporary half red morocco, spine and boards richly gilt, a.e.g. With 16 chromolithographed plates and 300 woodengravings. VIII,580 pp. € 175,00

A very fine copy with beautiful illustrations showing manners, customs, and dress in seventeenth century France.

Colas 1704; Lipperheide 1118; Hiler p.518.

The Netherlands - Belgium

75 **(LAET, Johannes de).** Belgii confoederati republica: sev Gelriae. Holland. Zeland. Traject. Fris. Transisal, Groning. chorographica Politicaque descriptio. Lugd. Batav., ex officina Elzeviriana, 1630.

16mo. Contemporary calf, rebaked with part of spine laid down, a.e.g.. With engraved armorial title-page. (16),352,(9) pp. € 125,00



Second enlarged edition; the first edition was also published in Leiden in 1630. - Johannes de Laet (1582-1649) was director of the Dutch West India Company (WIC). *Beglii Confedearti Respublica* is a collection of various authors on North-Central Europe focusing primarily on Belgium.
Willems 326; Tiele 633.

Turkey



76 **LANE - POOLE, Stanley.** The life of the right honourable Stratford Canning, Viscount Stratford de Redcliffe; from his memoirs and private and official papers. London, Longmans, Green, and Co., 1888.

2 volumes. Later blue cloth with green morocco title-labels. With 2 steelengraved portraits of Stratford Canning by G.J. Stodart (1 foxed), portrait of Mrs. Canning and folding facsimile. XXIX,519; XVIII,475; 24 pp.

€ 375,00

First edition. - Stratford Canning, Viscount Stratford (1786 - 1880) was a diplomat who represented Great Britain at the Ottoman court for almost 20 years intermittently between 1810 and 1858, exerting a strong influence on Turkish policy.

Turkey




77 **LATTIMORE, Owen.** The desert road to Turkestan. London, Methuen & Co., 1928.

Original brown cloth, spine lettered in gilt. With 2 double-page maps depicting the road to Turkestan and the Mongolian trade route and 48 photographic illustrations. XIV,331 pp. € 175,00

First edition. - Owen Lattimore (1900 - 1989) was an American author, educator, and influential scholar of China and Central Asia, especially Mongolia. During his year in Beijing before departing on his expedition, he met his wife, Eleanor Holgate. For their honeymoon they planned to travel from Beijing to India, he overland, she by rail across Siberia. In the event, the plans were disrupted and she had to travel alone by horse-drawn sled for 640 km in February to find him. She described her journey in *Turkestan Reunion* (1934), he in *The Desert Road to Turkestan* (1928) and *High Tartary* (1930).
Yakushi p.234.

Andorra



78 **LEARY, Lewis Gaston.** Andorra the hidden republic. Its origin and institutions, and the record of a journey thither. London, T. Fisher Unwin, 1912.

Original decorated cloth gilt. With 3 maps and 34 photographic plates. X,(4),191 pp. € 75,00

First edition; title page is embossed 'Presentation Copy' with cover letter from the publisher. - Interesting description of Andorra, a sovereign landlocked microstate on the Iberian Peninsula, in the eastern Pyrenees, bordered by France to the north and Spain to the south.

The Netherlands - Utrecht




79 **LIEFLAND, Joannes van.** Utrechts oudheid in afbeelding en beschrijving. (No pl., P.W. de Weyer, 1857). 2 volumes. 8vo. Modern half cloth. With 62 lithographed plates and illustrations by Joannes van Liefland. (2),174,(2) pp. € 550,00

Joannes van Liefland (1809 – 1861), a Dutch painter and draftsman, mainly painted and drew city views, he also made etchings and lithographs. Description of the town of Utrecht with fine lithographed plates.

Scheen I, p.706.

Norway & Sweden



80 **LOVBETT, Richard.** Norwegian pictures drawn with pen and pencil. Containing also a glance at Sweden and the Gotha Canal. London, The Religious Tract Society, 1885.

8vo. Original pictorial gilt cloth (spine sl. discoloured), a.e.g. With folding map, coloured in outline and 127 woodengraved illustrations by E. Whymper, R. & E. Taylor, Pearson, a.o. 224 pp. € 65,00

This book on Norway and Sweden gives detailed glimpses into the history, topography, trade & commerce as well as the character of the people towards the end of the 19th century. With many illustrations of varying sizes interspersed with the text.

Spain – Alboran Island



81 **LUDWIG SALVATOR.** Alboran. Prag, Heinr. Mercy Sohn, 1898. Folio. Original pictorial cloth. With 2 folding coloured maps, and many plates after drawings by the author. VII,89 pp. € 575,00

First edition. - It was of great importance to Archduke Ludwig Salvator of Austria (1847 - 1915) of the House of Habsburg, to stimulate public interest for landscapes,

which he thought were unjustifiably little known rarely traveled. His attention focused less on classical cultural centers, but on small, undiscovered regions. Alboran Island is a small islet of Spain (province of Almería) in the Alboran Sea, part of the western Mediterranean Sea, about 56 km north of the Moroccan coast - *Fine.*


Columbretes Islands



82 **LUDWIG SALVATOR.** Columbretes. Prag, Heinr. Mercy, 1895. Folio. Original blue cloth, with illustration on cover in silver. With folding frontispiece, 2 folding coloured maps, mounted on linen, and many illustrations and plates. (14),177 pp. € 575,00

First edition.. - The Columbretes Islands are a group of small uninhabited islets of volcanic origin, in the Mediterranean Sea, 49 kilometres off Orpesa, Spain. - *Fine.*

Ustica Island




83 **LUDWIG SALVATOR.** Ustica. Prag, Heinrich Mercy, 1898. Large folio. Original half cloth. With 2 coloured maps (1 large folding, mounted on linen) and 58 plates. XII,131 pp. € 575,00

First edition. - Ustica, is a small Italian island in the Tyrrhenian Sea:

the black pearl of the Mediterranean. - *Fine.*

The Balkans



- 84 **MACKENZIE, Georgina Mary Muir & Adelina Paulin IRBY.** Travels in the Slavonic provinces of Turkey-in-Europe. With a preface by W.E. Gladstone. 3rd edition. London, Daldy, Isbister & Co., 1877. 2 volumes. Original green cloth, spines lettered in gilt. With 2 frontispieces, 2 maps (1 coloured and folding) and 17 plates. XVII,313; II,342 pp. € 650,00

First published in 1867; revised edition, with three additional chapters by Miss Irby, and with a preface by Gladstone. Three editions appeared in 1877. - "The number of editions may be due to the events of 1876, but this book by two British school teachers is still important for an understanding of the complex nature of this part of the Balkans. Miss Irby and Miss MacKenzie travelled in Serbia and the Balkans from 1861 to 1864, during which time they established a teacher-training school in Sarajevo (*Atabey p.377*). Georgina Mary Muir Mackenzie (1833-1874) and Adelina Paulina Irby (1831-1911) spent 1861-1864 where few outside women had been before. They undertook researches to a much greater degree than their more genteel contemporaries. Their descriptions of landscapes and people are not over-romantic, but they provide ample local colour (*Theakstone p.170*). Valuable information on the peoples of the former Yugoslavia, i.a. Slovenia, Bosnia, Croatia, Serbia and Montenegro. - *A fine set. Blackmer Collection 1051 (first ed.); Atabey Collection 746 (5th ed.); Contominas Collection 429; Weber 770.*

Germany - Saxony



- 85 **MALTE-BRUN, (Conrad).** Tafereel van het koninkrijk Saksen. Leyden, L. Herdingh en Zoon, 1815. Contemporary half calf (damaged). IV,112 pp. € 95,00

Dutch translation of *Tableau de la Saxe*, issued in *Annales des voyages et de la géographie et de l'histoire*, Paris 1808-1814. Description of Saxony, Germany. - *Not in Tiele.*

Italy

- 86 **MANNING, Samuel.** Italian pictures, drawn with pen en pencil. A new edition, revised and partly rewritten by S.G. Green. London, The Religious Tract Society, (ca. 1880).



8vo. Original pictorial gilt cloth, a.e.g. With numerous woodengravings (frontispiece missing). 224 pp.

€ 55,00

Spain




87 **MARTENS, Friedrich.** Hispanische Reise-Beschreibung de anno 1671. Herausgegeben von W. Junk. Berlin, W. Junk, 1925. Wrappers. With 37 plates. 26 pp.

€ 45,00

First edition in print of the voyage to Spain by Friedrich Martens, (1635 - 1699), a German

physician and naturalist.

Canary Islands - Tenerife



88 **MASCART, Jean.** Impressions et observations dans un voyage a Tenerife. Paris, Ernest Flammarion, (ca. 1911). Modern half green calf (original wrappers preserved). With map and 211 photographic illustrations. 366 pp.

€ 125,00

Russia



89 **(MASSON, Charles François Philibert).** Lettres d'un Français à un Allemand, servant de réponse à Mr. De Kotzebue, et de supplément aux Memoires secrets sur la Russie. Suivies d'un précis historique de la déportation et de l'exil de l'auteur. Basle, Decker, Coblenz, Lassaul, 1802.

Old wrappers. IX,328 pp.

€ 225,00

Charles François Philibert Masson (1762-1807) was a member of the Institut de France. He started his career as an apprentice

watchmaker in Neuchâtel, but he was more interested in the arts and traveled to Russia where he became the tutor of the children of Count Nikolaj Ivanovitsj Saltykov, the Minister of War. The count made him his major domus. He made himself popular in the élite of Saint Petersburg through his wit, his taste in literature and his conversation and was popular in the great houses of Saint Petersburg and at court but the tyrannical Czar Paul I expelled him from Russia as an outspoken sympathiser of the French Revolution. He lived in Germany for a while before returning to France where he published his *Mémoires secrets sur la Russie*. Cf. *Catalogue Russica M554*.

The Netherlands



90 **MEERTEN-SCHILPEROORT, A.B. van.** Het Noorden van ons land; of vlugtige schetsen en aangename herinneringen van een reistogtje over Utrecht, door Vriesland, Groningen, Drenthe en Overijssel. Assen, T.J. van Tricht, 1840.

Contemporary half calf, original printed wrappers preserved. With lithographed frontispiece after J. van Ravenswaay by

€ 375,00

H.J. Backer. XI,281,(1) pp.

First edition. - Sketches and pleasant memories of a trip over Utrecht, through Friesland, Groningen, Drenthe and Overijssel by Anna Barbera van Meerten-Schilperoort (1778 - 1853). She is known as an advocate of good education for girls (with a relatively strong emphasis on natural sciences) and as a pioneer of professional women's professions.

Schenkeveld-van der Dussen, Met en zonder lauwerkrans, p. 783.

Greece


91 **MEINERS, Christoph.** Recherches historiques sur le luxe chez les Athéniens, depuis les temps les plus anciens, jusque'à la mort de Philippe de Macédoine; mémoire traduit de l'Allemand. Suivi du Traité du luxe des dames Romaines par Nadal .. Paris, Adrien Egron, 1823.

Contemporary half calf. VIII,198,(1) pp.

€ 95,00

First published in German: *Geschichte des Luxus der Athenienser von den ältesten Zeiten an bis auf den Tod Philipps von Makedonien*, 1782. On luxury, wealth, manners, and customs in classical Athens and Greece by Christoph Meiners (1747 - 1810) a German philosopher and historian. - (Foxed).

Russia



92 **MEYERBERG, Augustin von.** Voyage en Moscovie d'un ambassadeur, conseiller de la chambre impériale, envoyé par l'empereur Leopold au czar Alexis Mihalowics, grand duc de Moscovie. Leide, Friderik Harring, 1688.

Sm.8vo. Contemporary vellum, with raised bands. With woodcut title-vignette. 381 pp. € 795,00

First French edition. - The original manuscript is in Latin, an Italian translation was published in 1697. Augustin von Mayern, Freiherr von Meyerberg, a German diplomat, travelled together with Horace Guillaume Calvuccius to the Russian czar in Moscow, in 1661-1663. Mayerberg's account of his experiences contains much useful information on seventeenth century Russian manners and customs.- (Stamp partly erased from title-page; age-browned). - *An early and rare embassy.*

Cat. Russica M 623; Cf. Adelung 100 and Muller, Bibl. Neerl.-Russe, 888.

The Middle East



93 **MILLS, Dorothy.** Beyond the Bosphorus. London, Duckworth, 1926.

Original blue cloth (sl. discoloured). With portrait of the author and 34 photographic illustrations. 224 pp. € 95,00

First edition. - Lady Dorothy (1889-1959) was a glamorous society gal, daughter of the Earl of Oxford. Although never quite shaking off her former image - touring Istanbul in a chauffeur-driven Ford - she nevertheless earned herself a reputation as one of the most daring and adventurous of all those crowds of ladies travelling between the two world wars (*Robinson, Wayward women, p.187*). After leaving Constantinople the author continues her journey visiting Ankara, South Anatolia, Syria, Jerusalem, Tel-Aviv, Jordan and Iraq.

Turkey



94 **MOLTKE, Helmuth Karl Bernhard von.** Briefe über Zustände und Begebenheiten in der Türkei aus den Jahren 1835 bis 1839. 4. Auflage.

Berlin, Ernst Siegfried Mittler und Sohn, 1882.

Later half cloth. With portrait. VI,431 pp. € 175,00

First published in 1841. - Graf von Moltke was a German Field Marshal. The chief of staff of the Prussian Army for thirty years, he is regarded as

one of the great strategists of the latter 19th century, and the creator of a new, more modern method of directing armies in the field. He was seconded by the Prussian government to the service of the Porte. He spent two years in Constantinople charged with the reorganisation of the army and the refurbishment of the fortifications in the Dardanelles. He fought in the Syrian campaign against Mehmet Ali in the 1840's (*Atabey p.429*). He surveyed the city of Constantinople and made many journeys to the Bosphorus, Dardanelles, Wallachia, Bulgaria, Rumelia, etc. 'No other book gives so deep an insight into the character of the Turkish Empire, and no other book of travels better deserves to be regarded as a German classic' (*Encyclopaedia Britannica*).



95 **MOLTKE, Helmuth Karl Bernhard von.** The Russians in Bulgaria and Rumelia in 1828 and 1829; during the campaigns of the Danube, the sieges of Brailow, Varna, Silistria, Shumla, and the passage of the Balkan by Marshal Diebitch.

London, John Murray, 1854.

Original red cloth. With folding map and 12 battle-plans on 11 folding plates.

VI,476 pp. € 175,00

With armorial bookplate of Mountgarret. - First English edition of Moltke's *Der russisch-türkische Feldzug in der europäischen Türkei 1828-1829*, Berlin 1845. Graf von Moltke was a German Field Marshal. The chief of staff of the Prussian Army for thirty years, he is regarded as one of the great strategists of the latter 19th century, and the creator of a new, more modern method of directing armies in the field. 'He was seconded by the Prussian government to the service of the Porte; he spent two years in Constantinople charged with the reorganization of the army and the refurbishment of the fortifications in the Dardanelles' (*Atabey p.429*). He learned Turkish and surveyed the city of Constantinople, the Bosphorus and the Dardanelles and travelled through Wallachia, Bulgaria and Rumelia, and made many other journeys on both sides of the Strait.

The Netherlands - Utrecht

96 **MONDE, N. van der.** Geschied- en oudheidkundige beschrijving van de pleinen, straten, stegen, waterleidingen, wedden, putten en pompen der stad Utrecht. Bevatende een overzigt van de oude plaatselijke gesteldheid der stad, van hare bewaking, verlichting en verdere maatregelen, tot veiligheid en gemak der ingezetenen, op de openbare wegen genomen. Utrecht, N. van der Monde, 1844-1846.




3 volumes. Contemporary half calf, with red and green title labels to spines. With 3 lithographed frontispieces, 3 views (2 folding) and 9 folding plans. XVI,375,(1); VIII,380,(1); VIII,370,(1) pp. € 375,00

Historical and archaeological description of the squares, streets, alleys, water pipes, betting, wells and pumps of the city of Utrecht. Nicolaas van der Monde (1799 - 1847) was a Dutch bookseller, publisher

and historian. He worked in the city of Utrecht and did a lot of research into topics related to the history of the city of Utrecht and the surrounding area.- Some browning otherwise *a fine set*.

Travelling East



97 **MONTAGU, MARY WORTLEY.** Letters of the right honourable Lady M-y W-y M-e; written during her travels in Europe, Asia and Africa, to persons of distinction ... which contain, among other curious relations, accounts of the policy and manners of the Turks. New edition. London, T. Becket and P.A. de Hondt, 1767.

3 volumes. Sm.8vo. Contemporary calf with gilt fillets round sides (some hinges weak), spines ribbed with red morocco title-labels (extremities dam.). XII,(4),180; (4),195; (4),230 pp. € 350,00

First published in 1763; with written owner's name Moseley 1767. - Lady Mary Worthy Montague (1689-1762) was the first lady to travel abroad for mere curiosity's sake. In 1716 she accompanied her husband, Edward Montague, on his diplomatic mission to Constantinople, making the journey overland. The letters she wrote back home are justly ranked among the most celebrated of their kind in a century richly endowed with excellent letterwriters. She became a great admirer of Turkish culture and her work includes in sights that were exceptional for their time. A year after her death, her Turkish letters were published for the first time and they have not been out of print since. 'She was one of the most generous and accurate chroniclers of life in Constantinople since Busbecq' (*O'Neill, The Ömer Koç Collection, 138*). 'She established the genre of European women's travel writing. Opinionated, energetic and flamboyant, they present a seductive, sophisticated and challenging vision of the European encounter with the Orient and they set a standard to which many subsequent writers aspired but few ever achieved' (*Tuson, Western women travelling East, p.31*).

Blackmer Collection 1150; Atabey Collection 829; Contominas Collection 478; Gay 94; Paulitschke 682; Robinson, Wayward women, p.32-34.

Belgium & Luxembourg




98 **(NENY, Patrice-François de)**. Mémoires historiques et politiques des Pays Bas autrichiens. Neuchatel, Fauche, Favre & Compagnie, 1784.

Contemporary half calf, spine gilt. VIII,429 pp. € 95,00

Dedication printed in civilité. - A general political history of the Southern Low Countries, also dealing with the trade with Spain, England, Holland and Liege. A fundamental source for the political and diplomatic history of the period. - (Without the portrait).

Cf. Dekkers, *Bibliotheca Belgica Juridica*.

Germany & France



99 **OEHLENSCHLÄGER, Adam Gottlieb**. Brieven naar huis geschreven op eene reis door Duitschland en Frankrijk, in de jaren 1816 en 1817. Uit het Deensch naar de Hoogduitsche vertaling. Haarlem, Wed. A. Loosjes Pz., 1822.

2 volumes in 1. Contemporary half calf (rubbed). With 2 nice engraved title-vignettes by D. Veelwaard. IV,282; 271 pp. € 150,00

First Dutch edition; the German edition *Briefe in die Heimath, auf einer Reise durch Deutschland und Frankreich* was published in Altona in 1820. - Letters written home by Adam Gottlieb Oehlenschläger (1779-1850) during a journey through Germany and France in 1816-1817. - (Some foxing). *Not in Tiele*.

Turkey



100 **POUJADE, Eugène**. Chrétiens et Turcs. Scènes et souvenirs de la vie politique, militaire et religieuse en Orient. 3me édition.

Paris, Didier et Cie., 1867. Modern boards, original printed wrappers mounted. IV,556 pp. € 175,00

Three editions had appeared by 1867; first published in 1859. - Important publication on the historical and diplomatical history of Turkey with France, England, Russia, Austria and Hungary dealing with nation-state situations still creating problems in the Balkans today. Poujade was

a French consular official who served in many posts in the Levant, including Beirut, Malta, Tarsus and the Danubian principalities. - With autograph dedication by the author. - (Library stamps on title-page).

Blackmer Collection 1339; Atabey Colledction 980.

The Netherlands - Utrecht



101 **(QUINT, Paulus).** Beknopte beschrijving der provincie van Utrecht, bevattende een verslag van dit gewest in het algemeen, betreffende desselfs ligging, lucht- en grond-gesteldheid, geschiedenissen, koophandel, godsdienst, en regeering; benevens eene byzondere beschrijving van alle de steden, dorpen, heerlykheden, ridderhofsteden, en andere lustplaatsen in dezelve gelegen. Utrecht, Paulus Quint, 1799.

4to. Contemporary half calf, with red morocco title label to spine (foot of spine sl. dam.). IV,237,(2) pp.

€ 275,00

First edition. - Detailed description of the city and province of Utrecht by Paulus Quint, a book seller in Utrecht; employed there until 1824. - *A fine copy.*

Nijhoff - Van Hattum 257.

Russia



102 **RAVERGIE, (Auguste-Léonce).** Histoire de la Russie et de ses projets d'envahissements depuis le règne de Pierre le Grand jusqu'a nos jours. Paris, P.H. Krabbe, 1854.

8vo. Later half cloth, original printed frontwrapper mounted. With large folding coloured map depicting 'Des théâtres de la guerre' surrounded by portraits, and 6 steel-engravings.

VIII,424 pp.

€ 95,00

With armorial bookplate of A.C. Mijs. - History of Russia and its invasion projects from the reign of Peter the Great to the present day. - (Age-browned).

Catalogue Russica 212.

The Netherlands - Rotterdam



103 **REYN, G.van.**

Geschiedkundundige beschrijving der stad Rotterdam; en beknopt overzigt van het hoogheemraadschap van Schieland. Deel I. Rotterdam, Wed. van der Meer & Verbruggen, 1832.

Original cloth (rebacked with the original spine laid down). With engraved title-page after A. Bakker by W.

Nieuwhoff (stained, name cut from title-page), large folding lithographed plan by Voorn Boers & co and 17 lithographed views (8 folding; some repaired on

folds). XXXVI,405,132,(2) pp.

€ 275,00

The second part was issued 37 years later, in 1869. - Illustrated history and description of the city of Rotterdam; and concise overview of the Hoogheemraadschap of Schieland.


The Rhine



104 **RHINE.** Der Rhein von Düsseldorf bis Mainz in 20 der interessantesten Städte und Burgen ausgeführt in feinsten künstlerischen Photochromien. Düsseldorf, Friedr. Wolfrum, (ca. 1900).

Leporello with original printed wrappers. 20 fine chromolithographed views. € 35,00

'Die Ansichten dieses Albums können auch einzeln als Postkarten verwendet werden'.



105 **RHINE.** Neues Rheinpanorama. Frankfurt a/M, P.H. Frey & Co., (ca. 1880).

Original decorated cloth leporello. Photographic scenic view of the Rhine from Köln to Mainz. With 16 pp. text in German, French and English.- (One fold torn). € 75,00


Germany - Norderney



106 **RIEFKOHL, Ferdinand.** Die Insel Norderneij. Eine kurze Darstellung ihrer Geschichte und Geographie, ihrer Pflanzenwelt und Thierwelt und ihrer Seebadeanstalt. Hannover, Schmorl & von Seefeld, 1861.
Original pictorial boards (spine rep.).
With plan and map, 6 coloured lithographed plates and 49 woodengravings. IV,112 pp. € 325,00

First edition. - Fine illustrated account of Norderney, one of the seven populated East Frisian Islands off the North Sea coast of Germany.

The Jews and the Gypsies




107 **ROBERTS, Samuel.** Parallel miracles; or the Jews and the Gypsies. London, J. Nisbet, 1830.
Sm.8vo. Contemporary half calf, spine gilt. 166,(1) pp. € 225,00

First edition. - From the contents: The ancient Egyptians; The Gypsies; Modern Egypt; English Gypsies; The Jews: their dispersion and restoration; The Jews: as connected with the Gypsies.

Black 3367.

Greece



108 **ROBERTSON, William.** Geschiedenis van oud Griekenland, van de vroegste tijden af, tot dat het een romeinsch wingewest werd. Naar den tweeden druk uit het Engelsch vertaald. Utrecht, Amsterdam, Haarlem, A. van Paddenburg, a.o., 1780 - 1781.

3 volumes in 2. Contemporary half calf, spines gilt, with red morocco title-labels to spines. XIV,345; 330; 182,(21) pp.

€ 125,00

First Dutch edition; a translation of the second edition of *The History of Ancient Greece*, 1778. - Written by reverent William

Robertson (1721-1793), the Scottish historian and minister of the Church of Scotland.



109 **ROO, Gerard de.** Annales, oder historische Chronick/ der durchleuchtigsten Fürsten und Herren/ Ertzhertogen zu Oesterreich/ Habsburgischen Stamms/ fürnemlich von Rudolpho dem Ersten .. bis auff Carolum den Fünffften .. auf onkosten Conrad Dietzen von Weidenberg .. auss Lateinischer in unser Teutsche Sprach ubersetzt, jetzo von newen durchsehen, und inn Druck gegeben. Augspurg, Johann Schultes, 1621.

Folio. Contemporary limp vellum (soiled; sl. dam.). Title printed in red and black with woodcut coat of arms on verso, full-page woodcut genealogical tree of the rulers of Austria, woodcut device at the end, 2 full-page woodcut portraits of archduke Ferdinand and his spouse, and ca. 400 woodcuts in the text of emperors, kings, counts, etc. and their coats of arms. (12),469 (wrongly numbered 481),(1),(46) pp. € 850,00

First German edition, the first Latin edition appeared in Innsbruck in 1592. - Inportant genealogical work on the annals of the Austrian line of the Habsburg dynasty compiled by the Dutch-born librarian Gerard de Roo. He was librarian to archduke Ferdinand. The House of Habsburg is one of the most prominent and important dynasties in European history, they were the ruling house of Hungary from 1526 till 1780. - (Somewhat waterstained throughout; wormholes in fly-leaves). Cf. *Lipperheide I, p.195*.

The Netherlands - Zeeland



110 **RUE, Pieter de la.** Geletterd Zeeland, verdeeld in drie afdeelingen, bevattende in zig de schrijvers, geleerden en kunstenaars, uit dien Staat geboortig, met bygevoegd levensverhaal der voornaamsten onder dezelve ; 2e druk, met eenige noodige veranderingen en ettelyke vermeerderingen; zynde hieragter ook geplaatst de byschriften op de groote en smalle steden van Zeeland. Middelburg, M. & A. Callenfels, 1741.

4to. Original marbled boards, uncut. With title-page printed in red and black and engraved title vignette (blank corner rep.). (50),576,(8),X,(4) pp. € 275,00

Second enlarged edition, first published in 1734. - Literary Zeeland, containing the writers, scholars and artists, born in that province, with attached biographies of the most important among them, with the captions on cities in Zeeland. - *Large paper copy*.

Spain & Portugal



111 **SALMON, Thomas.** Hedendaagsche historie of tegenwoordige staat van Spanje en Portugal. Behelzende eene beschrijving van de gelegenheid dier ryken .. vaart op de Oost- en Westindien; de natuurlyke historie, enz. Amsterdam, IsaakTirion, 1759.

Contemporary half calf, spine gilt (top of spine restored). With engraved frontispiece, folding map of Spain and Portugal, folding map of the Strait of Gibraltar and folding plate of Gibraltar, 2 folding plates

of Lissabon after the Earthquake and 1 other folding plate depicting an auto da fé (inquisition). (4),662,(18) pp. € 375,00

Part of the series *Hedendaagsche historie, of tegenwoordige staat van alle volkeren*. An historical, geographical and ethnological description of the world of encyclopaedical proportions. This volume, published without a number, contains an ample description of Spain and Portugal with a special chapter on their colonies. - (Age-browened).

Tiele 1033.

Holland, Belgium & Luxemburg



112 **SALMON, Thomas.** Tegenwoordige staat der Oostenryksche, Fransche en Pruißische Nederlanden. Amsterdam, Isaac Tirion, 1738.

Contemporary half calf, spine gilt. With engraved frontispiece, engraved portrait, folding view of Scherpenheuvel, folding plan of Brussels, Antwerp, Gent, Brugge, Doornik, Oostende, Yperen and Rijssel, and 4 folding maps. (12),548,(12) pp.

€ 375,00

Original issued as *Modern history: or present state of all nations*. London 1725-1739. Translated into Dutch:*Hedendaagsche historie, of tegenwoordige staat van alle volkeren*. - Volume XI contains a description of Holland, Belgium and Luxemburg with fine engravings.

Tiele 1033.

Germany

113 **SALMON, Thomas.** Tegenwoordige staat van't Duitsche keizerryk in't algemeen; als mede van de Opper-Saxische, Neder-Saxische, Westphaalsche, en



Nederrynsche Kreitsen in't byzonder. Nu vertaald en merkelyk vermeerderd door M. van Goch. Amsterdam, IsaakTirion, 1736.

Contemporary vellum. With engraved frontispiece, 3 engraved portraits and 5 folding maps of Germany (browned). 12,(4),670,(10) pp. € 295,00

Original issued as *Modern history: or present state of all nations*. London 1725-1739. Translated into Dutch:*Hedendaagsche historie, of tegenwoordige staat van alle volkeren*. Volume VIII contains an ample description of Germany. - *A fine copy*. Tiele 1033.

Russia, Sweden, Denmark & Norway



114 **SALMON, Thomas**. Tegenwoordige staat van Rusland, Zweden, Denemarken en Noorwegen: als mede van de landen onder de Noord Pool gelegen, en van de Groenlandsche visschery. Nu vertaald en merkelyk vermeerderd door Matthias van Goch. Amsterdam, Isaac Tirion, 1735.

Contemporary half calf, spine gilt. With engraved frontispiece, 2 engraved plates (1 folding), 2 engraved plates depicting whales, 3 engraved portraits and 5 folding maps. (8),317-976,(8) pp. € 475,00


Original issued as *Modern history: or present state of all nations*. London 1725-1739. Translated into Dutch:*Hedendaagsche historie, of tegenwoordige staat van alle volkeren*. - This volume VII contains a description of Russia, Sweden, Denmark and Norway, including chapters on English and Dutch whaling round Greenland and the Davis Strait. With fine plan of St. Petersburg and maps of Russia, the Arctic and others.

Tiele 1033; Muller, *Bibl. Neerland-Russe*, 311.

Scotland

115 **SCOTT, Walter**. Keur van gedenkwaardige tafereelen uit de geschiedenis van Schotland. Naar het Engelsch (vertaald) door G. Engelberts Gerrits. Amsterdam, G. Portielje, (1832).

2 volumes. Original cloth with gilt decorations, spines gilt (spines discoloured). With 2 engraved title-pages with engraved vignettes after H. Vettewinkel by W. van Senus



and 12 aquatint plates on 6 leaves after H.P. Oosterhuis by W. van Senus (2 with marginal stains). XVI,224; VI,246,(2) pp. € 175,00

First edition. - Dutch translation of *Tales of a Grandfather, being stories taken from Scottish history.*

The Netherlands



116 **SCRIVERIUS, Petrus & Frans van MIERIS.** Chronyk van Holland, van den klerk uit de laage landen by der zee: nooit voorheen gedrukt. Met eenige aantekeningen zoo van Petrus Scriverius als van den uitgever (Frans van Mieris). Leyden, Pieter vander Eyk, 1740. 4to. Old half cloth. With engraved title-vignette. (20),235 pp. € 175,00

First edition, published after the manuscript dating from ca. 1350. - Petrus Scriverius, the Latinized form of Peter Schrijver

(1576 - 1660), was a Dutch writer and scholar on the history of Holland and Belgium. At the end: KORT CHRONYKJE van Holland, van den jaere IX ende LXXII tot het jaer MCCCC ende LXVI. - *A clean copy.*

Italy - Sicily



117 **SICILY.** - TRACTAAT VAN COMMERCIE, tusschen sijne majesteit den koning der beide Sicilien en de Heeren Staaten Generaal der Vereenigde Nederlanden &c. 's Gravenhage, Jacobus Scheltus, 1753. 4to. With large printer's device on title. 39 pp. € 95,00

Treaty between Sicily and the Netherlands. - *Not in Knuttel.*


Rhine

118 **SIMROCK, Karl.** Rheinsagen aus den Munde des Volks und deutscher Dichter. Für Schule, Haus und Wanderschaft. 2. vermehrte Auflage. Bonn, Eduard Weber, 1837.



Original printed boards. With lithographed frontispiece. XI,472,(1) pp. € 65,00

Greece - Corfu



119 **SOURTZINOS, Giorgos Ch.** Corfu. A journey through the ages. History - monuments - museums - historical and archaeological places - engravings. 3rd edition. Corfu, Historical Folkloric Society of Corfu, 2008. Folio. Original boards, with dust-jacket. With numerous coloured illustrations. 177 pp. € 45,00

Russia – Saint Pietersburg



120 **St. PETERSBURG.** Geheime geschiedenis van het Petersburgsche hof, sedert de regering der keizerin Elizabeth, tot den dood van den grootvorst Constantijn. Uit de nagelatene papieren van een oud staatsman. Uit het Hoogduitsch. Leeuwarden, Steenberg van Goor, 1833.

Contemporary half calf (extremities of spine sl. damaged; 1 hinge sl. damaged but firmly holding). With lithographed portrait. IV,396 pp. € 275,00


Court-life at St. Petersburg. - (Age-browned).

Catalogue Russica G455; not in Muller, Bibliographie Neerlandico-Russe; not in WorldCat.

Turkey

121 **STEEVENS, George Warrington.** With the conquering Turk. Confessions of a Bashi-Bazouk. Edinburgh, London, William Blackwood and Sons, 1897.

Original red cloth, spine lettered in gilt. With 4 folding coloured maps. VI,315;32 pp. € 275,00



First edition; with autograph dedication by Bertha Steevens, 'in memory of the author'. - George Warrington Steevens (1869 - 1900) was a British journalist and writer. He was the most famous war correspondent of his time and was present during the Greco-Turkish war of 1897. - *A fine copy.*

The Netherlands



122 **(TEMMINCK, Matthias)**. Geschiedkundige verhandeling, betreffende het regeerings-reglement, door zyne hoogheid Willem de IIIde, in den jaare 1674, aan de provincie van Utrecht voorgeschreeven. Waarby de onwettigheid en onbestaanbaarheid van het zelve, zo met eene vrije staats-regeering als met de Unie van Utrecht ten duidelysten wordt aangetoond. (Met) Bylagen. Utrecht, 1784.

Contemporary half calf, spine richly gilt. IV,247;42 pp. € 225,00

Historical treatise concerning the rules of government, prescribed by Willem III, in the year 1674, to the province of Utrecht demonstrating illegality. - *Fine.*

The Netherlands



123 **TEMPLE, William**. Aenmerckingen over de Vereenighde Nederlandtsche provincien. In't Engels beschreven door Willem Tempel .. Over-geset naer den tweeden druck, door den autheur verbeteret en vermeerdert. Tot London, gedruckt by A. Maxwel, 1673. Na de copye .. Amsterdam, Jacob Vinckel, (ca. 1673).

4to. Old marbled wrappers. (6),88 pp. € 225,00

Observations upon the United Provinces of the Netherlands. - William Temple (1628-1698), ambassador in The Hague, had friendly relations with Johan de Witt. In 1668 he made the Triple Alliance between England, the Netherlands and Sweden within four days. He also arranged the marriage between England's Princess Mary and the Netherlands' Prince Willem III. His Dutch sympathies found clear expression in his masterful *Observation*, first published in 1672.

Knuttel 11008 (other edition).

The Netherlands - Sweden



124 **TREATY BETWEEN SWEDEN & HOLLAND.**

Tractaet van navigatie en commercie, tusschen den Koningh van Sweden, ter eenre, ende de Heeren Staten Generael der Vereenighde Nederlanden, ter andere zijde, den 26. November, sestien honderdt vijf en seventigh, tot Stockholm geslooten en geteekent.

's Gravenhage, Jacobus Scheltus, (ca. 1700).

4to. With woodcut coat of arms of the United Provinces on title.


(12) pp.

€ 125,00

First published in 1676, reprinted in *Recueil van de tractaten, gemaect ende geslooten tusschen de Hoog Mogende Heeren Staten Generaal der Vereenigde Nederlanden ter eenre, ende verscheyde Koningen, Princen ende Potentaten ter andere zyde*. 's Gravenhage, ca. 1700. - Dutch translation of the treaty between King Charles XI of Sweden and the Dutch Republic pertaining to freedom of navigation and commerce.

Cf. *Knuttel 11392a (suppl.); Tiele 7434*.

The Netherlands



125 (**VRIEMOET, B.**). Kort verhaal van de nare en zeer beklagelyke toestand der provincie en stad van Utrecht, desgelyks van gantsch Nederlandt, in de jaaren 1672 en 1673 door de invadeeringe der Franschen, nevens deszelfs gecombineerde machten, &c. en hoe dat van hun dreygent verderf, door den Heere prince van Orange, Willem de III .. Strekkende tot den jaarlykze Utrechtsen dankdag, voor de burgers en inwoonders aldaar. Door B.V. Utrecht, Roeland de Meyere, 1757.

Contemporary calf, spine gilt with red morocco title-label to spine.


144 pp.

€ 275,00

Bound with: GYSBERTUS VOETIUS. Redenvoering van de nuttigheid der academien en de scholen, mitsgaders der wetenschappen en konsten .. Gedaan in den Doms-kerk .. Waar agter nog bygevoegt is de eerste predicatie .. na dat de Fransche macht de stad .. hadden verlaten .. Utrecht, Jan Hendrik Vonk, 1736. 87 pp. - (Age-browned).

Greece

126 **WAGNER, Wilhelm.** Hellas. Das Land und Volk der alten Griechen. Bearbeitet für Freunde des klassischen Alterthums für die deutsche Jugend. 4e verbesserte Auflage. Leipzig, Otto Spamer, 1877.




2 volumes. Original embossed red cloth with gilt illustration on front cover, spines gilt (spine ends sl. dam.). With folding map, 9 tinted woodengraved plates and 270 woodengraved illustrations. X,372; IV,330 pp. € 125,00

First published in 1859; *Neue Jugend und Hausbibliothek*. - Wilhelm Wagner (1843–1880), was a German scholar of medieval and modern Greek poetry. - *Fine illustrated*

description.

The Dimitris Contominas Collection 778.

Russia



127 **WALLACE, D(onald) Mackenzie.** La Russie. Le pays - les institutions - les moeurs. Traduit de l'Anglais par H. Bellenger. Paris, G. Decaux et M. Dreyfous, 1877.

2 volumes. Original half cloth. III,431; 448 pp. € 75,00

First English edition published the same year. - Wallace's book had great success, going through several editions and being translated into many languages. He learned Russian and spent five years in Russia, from 1870-1875. 'His work is a classic treatment that examines every aspect of European Russia, with special emphasis on the rural scene' (*Nerhood 302*). - *The standard authority on Russia before the 1917 revolution.*

France - Rouen



128 **WALSH.** Explorations en Normandie: Rouen. Rouen, E. le Grand, 1835.

Original printed wrappers. VII,592 pp. € 65,00

The work was to inaugurate a series on the different parts of the province, but only this volume appeared and it concerns only the city of Rouen. At the time, the royalist journalist Joseph-Alexis Walsh (1782-1860) directed the Gazette from Normandy.

Spain

129 **WEISS, M.Ch.** L'Espagne depuis le règne de Philippe II jusqu'a l'avènement des Bourbons. Paris, Hachette, 1844.

2 volumes. Original printed wrappers. VIII,442; 408 pp. € 65,00



Analysis of the causes of Spanish decline in the 16th and 17th centuries in industry, agriculture and commerce, as well as in literature and art, and examination of the new policies introduced by the Bourbons.

Palau 374537.

The Netherlands - Amstelland



130 **WILLINK, Daniel.**

Amstellandsche Arkadia, of beschryving van de gelegenheit, toestant en gebeurtenissen van Amstellandt, met deszelfs onderhoorige dorpen, heerlykheden, ambachten, lusthoven, wateren, enz. In orde geschikt, en nader overzien, door .. Gerrit Schoemaker. Amsterdam, Arent van Huyssteen, 1737.

2 volumes. Sm.8vo. Contemporary vellum. With 2 engraved title-vignettes, engraved frontispiece,

folding table, and 12 folding engraved views of the Amstel, Oudekerk, Amstelmond, Amstelveen, Waverveen, Sloten, Sloterdijk, etc. by J.C. Philips, C. Pronk a.o. (16),400; 327,(8) pp. € 450,00

First edition. - Daniël Willink (1676 - 1722) was a Dutch poet, writer and wine-merchant. He described with accuracy the places of interest of Amsterdam and surroundings with glorification of the beauty of the town and landscape.

A fine copy. - *Nijhoff-Van Hattum 335.*

Crimea

131 **WINDHAM, Charles.** The Crimean Diary and letters of Lieut.-General Sir Charles Ash Windham, with observations upon his services during the Indian mutiny and an introduction by Sir William Howard Russell. The whole edited by Major Hugh Pearse.

London, Kegan Paul, Trench, Trübner & Co., 1897.

Original decorated cloth (spine faded), top edge gilt. With engraved portrait. X,272 pp. € 95,00



First edition. - Sir Charles Ash Windham (1810 - 1870) was a British Army officer and Liberal Party politician. Promoted colonel on 20 June 1854, Windham was assistant quartermaster-general of the 4th Division in Crimea and was present, but saw little action, at the battles of Alma River, Balaklava, and Inkerman. He was outspoken in his criticism of laggard British military leadership in the Crimea. Given command of the assault on the Great Redan at Sevastopol on 8 Sept. 1855, he personally rode

back to ask for reinforcements after suffering heavy losses, but a retreat had been ordered. He was criticized by soldiers for his conduct but made a popular hero by William Howard Russell, correspondent of the Times, for having “saved the honour of the army. With preface by Charles Windham jr. and an introductory chapter by W.H. Russell, famous for his reports on The Crimean War for Times Newspaper.

Turkey



132 **ZINKEISEN, Johann Wilhelm.** Geschichte des Osmanischen Reichs in Europa. Erster Theil. Urgeschichte und Machsthum des Reiches bis zum Jahre 1453. Hamburg, Friedrich Perthes, 1840. Later half calf, old green title labels mounted. XXII,863,(2) pp.

€ 75,00

Volume I: *Geschichte der europäischen Staaten.* Herausgegeben von A.H.L. Heeren & F.A. Ukert